









Legend

-  Southwark Borough Boundary
-  Main River
-  Ordinary Watercourse
-  Culvert
-  Critical Drainage Area
-  High Risk of Flooding (1 in 30 years)
-  Medium Risk of Flooding (1 in 100 years)
-  Low Risk of Flooding (1 in 1000 years)

Flood Map for Surface Water



Sunley House, 4 Bedford Park
Croydon, Surrey, CR0 2AP
Tel: +44 (0) 208 639 3500
www.aecom.com

London Borough of Southwark



Strategic Flood Risk Assessment

GIS: AD		Checked: SB		Approved: GP	
Scale at A4: 1:48,000		Date: 07/09/2016			
Scale at A3: 1:35,000		MAP A4			
Scale at A1: 1:17,000					

Licensing Information:
© Crown copyright and database rights 2016.
Ordnance Survey 0100031673.
Contains Environment Agency Information © Environment Agency and database right

*This document has been prepared by AECOM Limited ("AECOM") for the sole use of our Client, and in accordance with generally accepted consultancy principles, the budget for fees and the terms of reference agreed between AECOM and the Client. Any information provided by third parties and referred to herein has not been checked or verified by AECOM, unless otherwise expressly stated in the document. No third party may rely upon this document without the prior and express written agreement of AECOM.