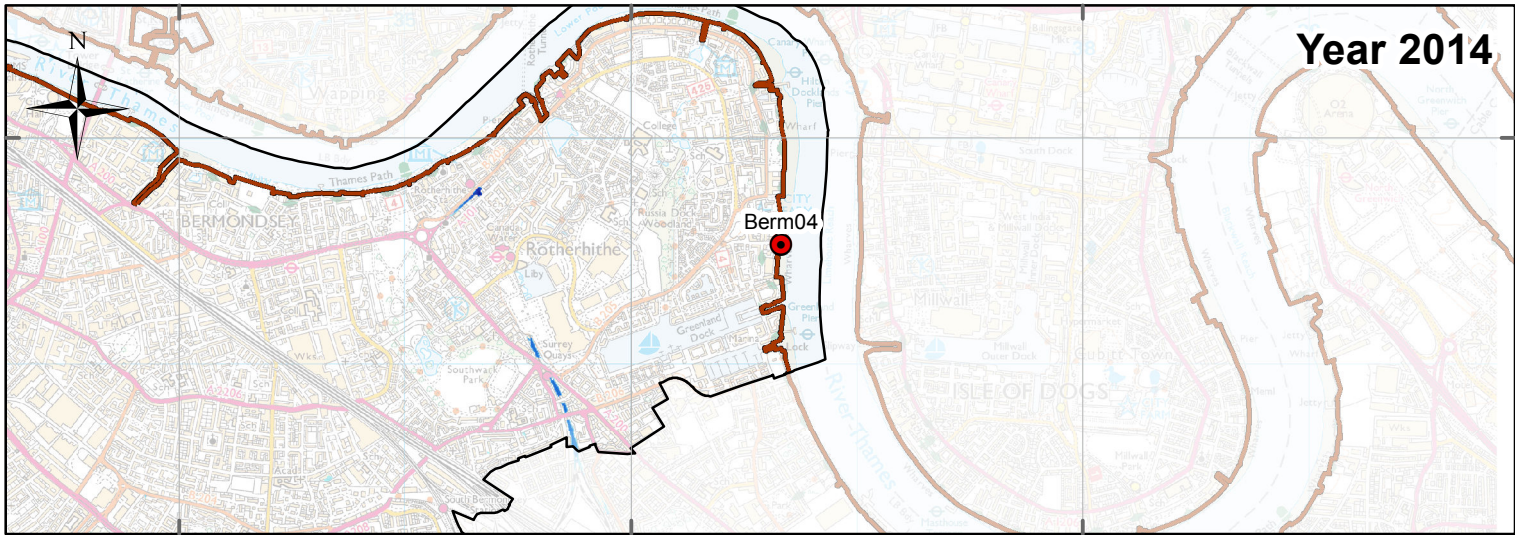


534000

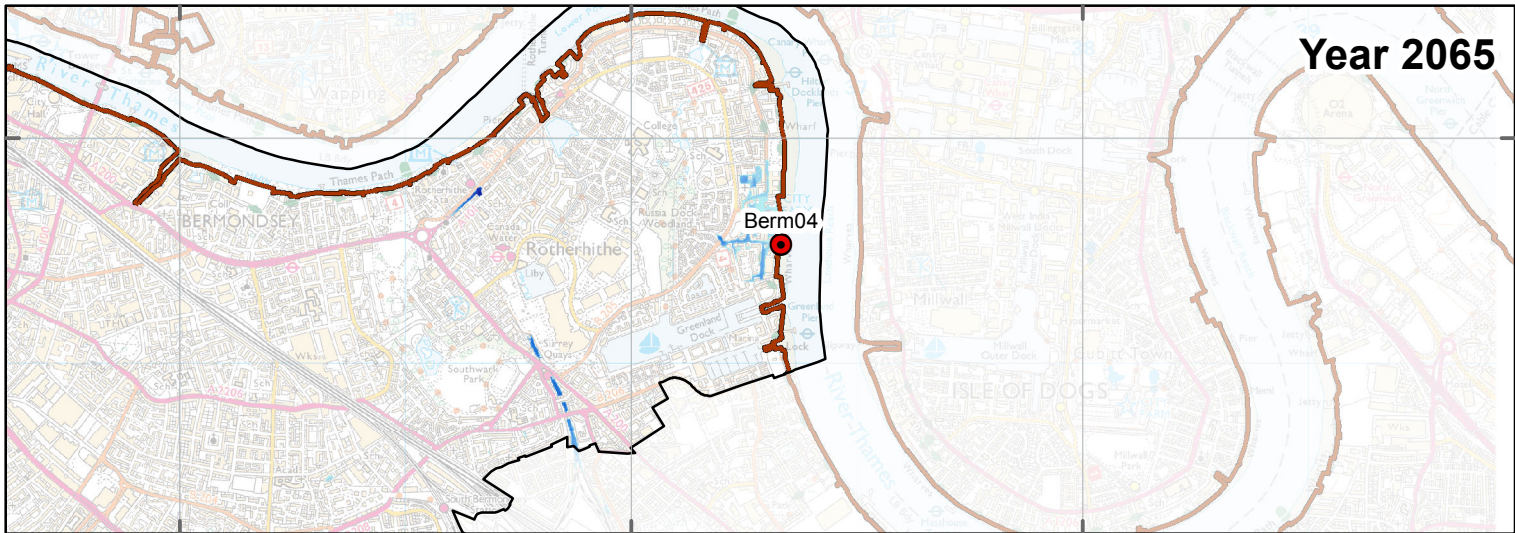
536000

538000

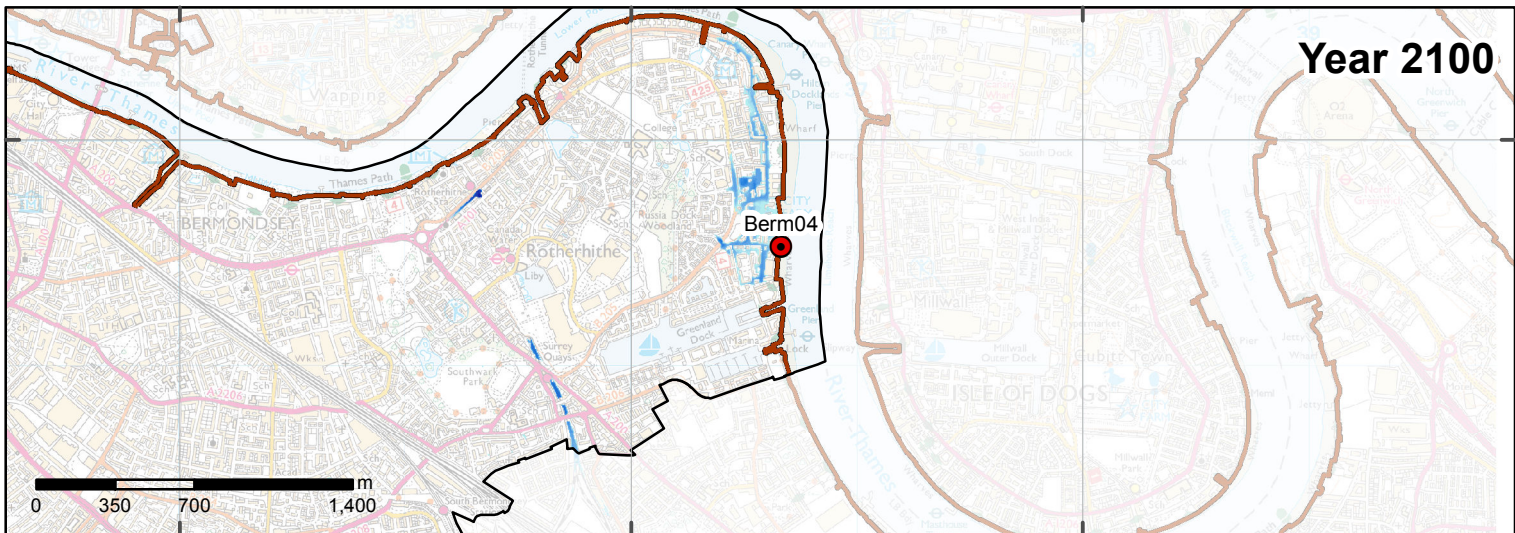
180000



Year 2014



Year 2065

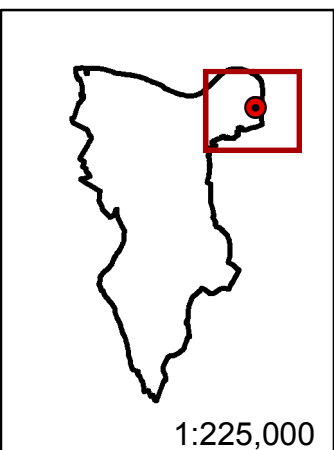
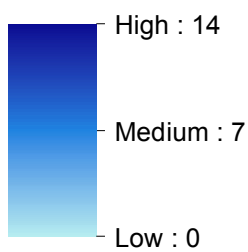


Year 2100

Legend

- Borough Boundary
- Breach Location
- Flood Defence

Flood Depth (m)



1:225,000

**Berm04
Breach Assessment
Flood Depth**



Sunley House, 4 Bedford Park
Croydon, Surrey, CR0 2AP
Tel: +44 (0) 208 639 3500
www.aecom.com

London Borough of
Southwark



Strategic Flood
Risk Assessment

GIS:	AD	Checked:	SB	Approved:	GP
Scale at A4:	1:33,500		Date:	15/09/2016	
Scale at A3:	1:23,500		MAP A8.2.1		
Scale at A1:	1:11,500				

Licensing Information:
© Crown copyright and database rights 2016.
Ordnance Survey 0100031673.
Contains Environment Agency Information © Environment Agency and database right

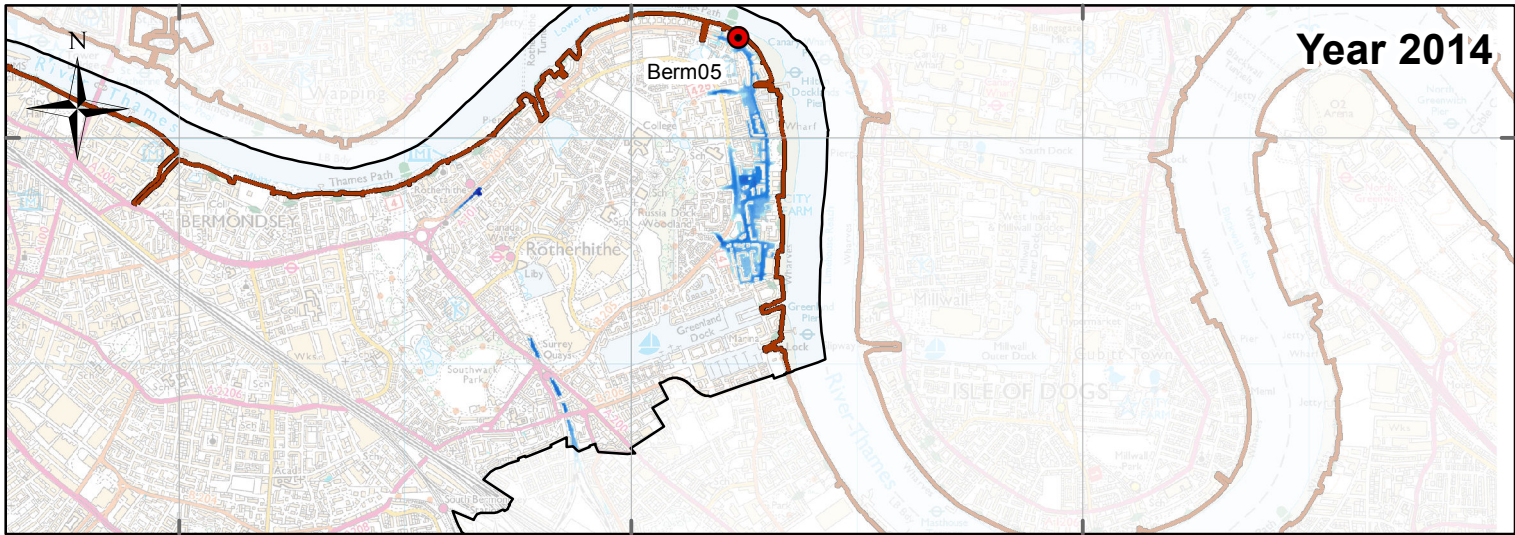
*This document has been prepared by AECOM Limited ("AECOM") for the sole use of our Client, and in accordance with generally accepted consultancy principles, the budget for fees and the terms of reference agreed between AECOM and the Client. Any information provided by third parties and referred to herein has not been checked or verified by AECOM, unless otherwise expressly stated in the document. No third party may rely upon this document without the prior and express written agreement of AECOM.

534000

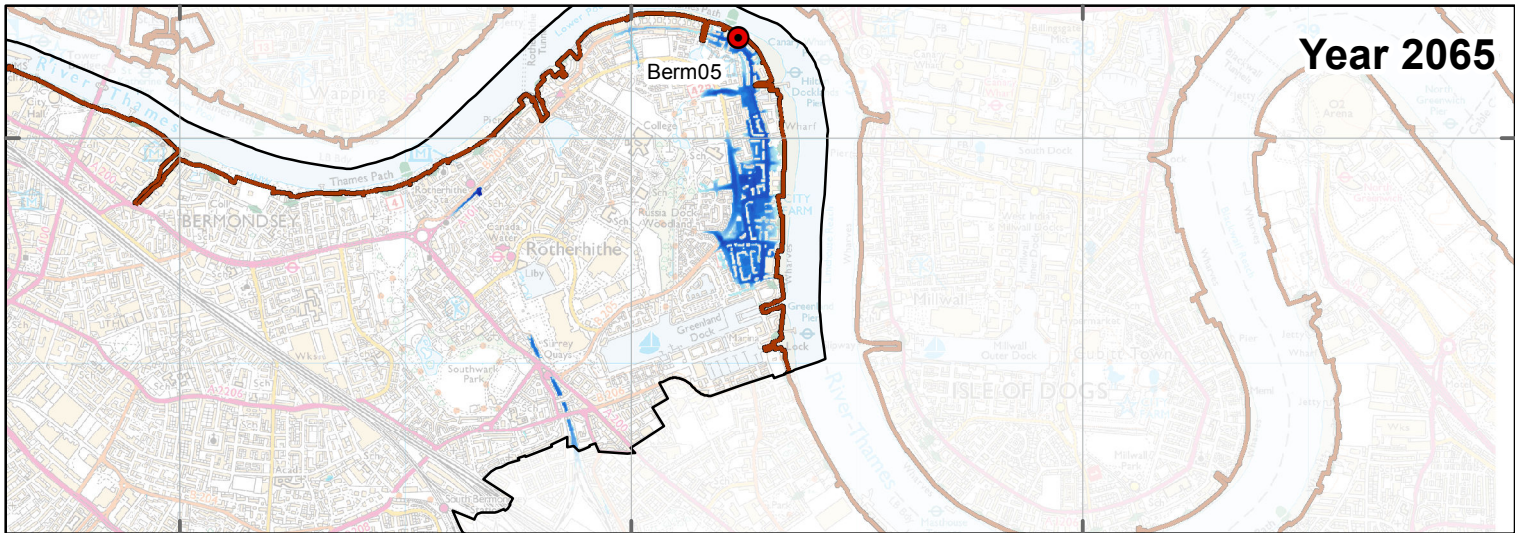
536000

538000

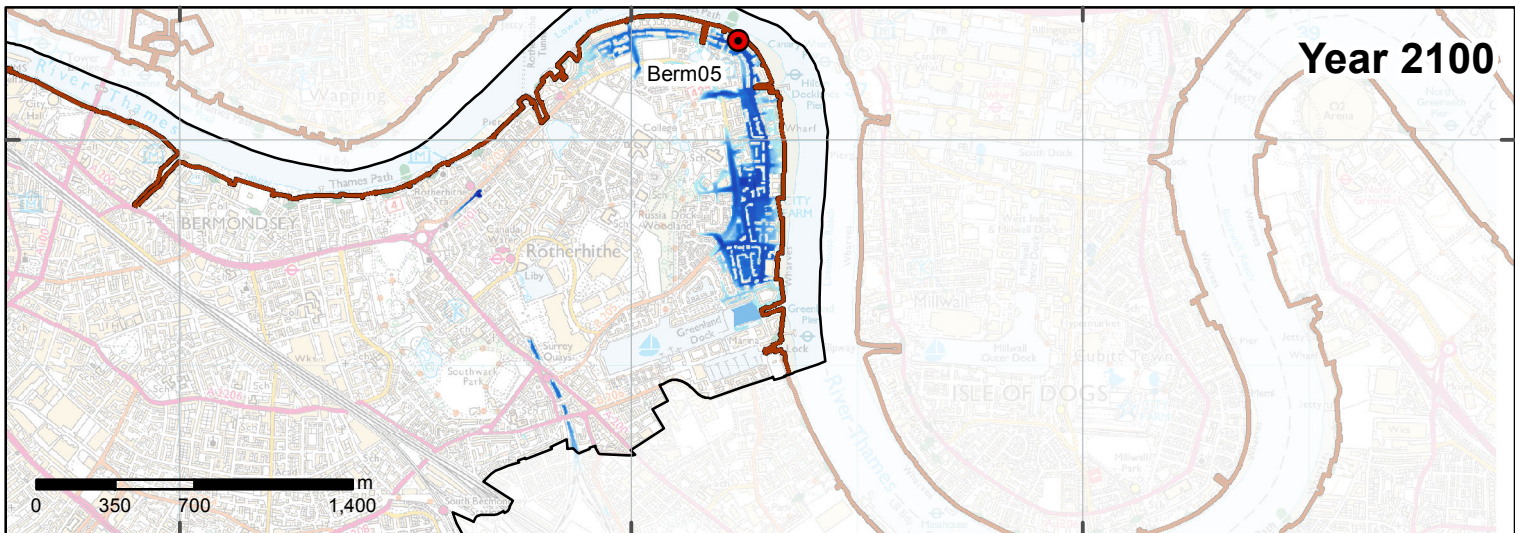
18000



Year 2014



Year 2065

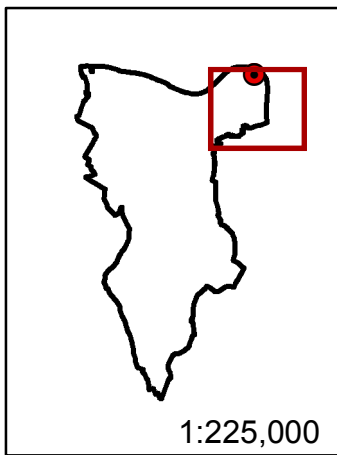
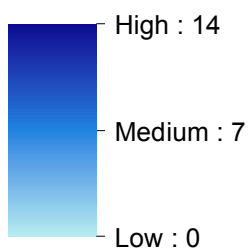


Year 2100

Legend

- Borough Boundary
- Breach Location
- Flood Defence

Flood Depth (m)



**Berm05
Breach Assessment
Flood Depth**



Sunley House, 4 Bedford Park
Croydon, Surrey, CR0 2AP
Tel: +44 (0) 208 639 3500
www.aecom.com

London Borough of
Southwark



**Strategic Flood
Risk Assessment**

GIS:	AD	Checked:	SB	Approved:	GP
------	----	----------	----	-----------	----

Scale at A4:	1:33,500	Date:	15/09/2016
--------------	----------	-------	------------

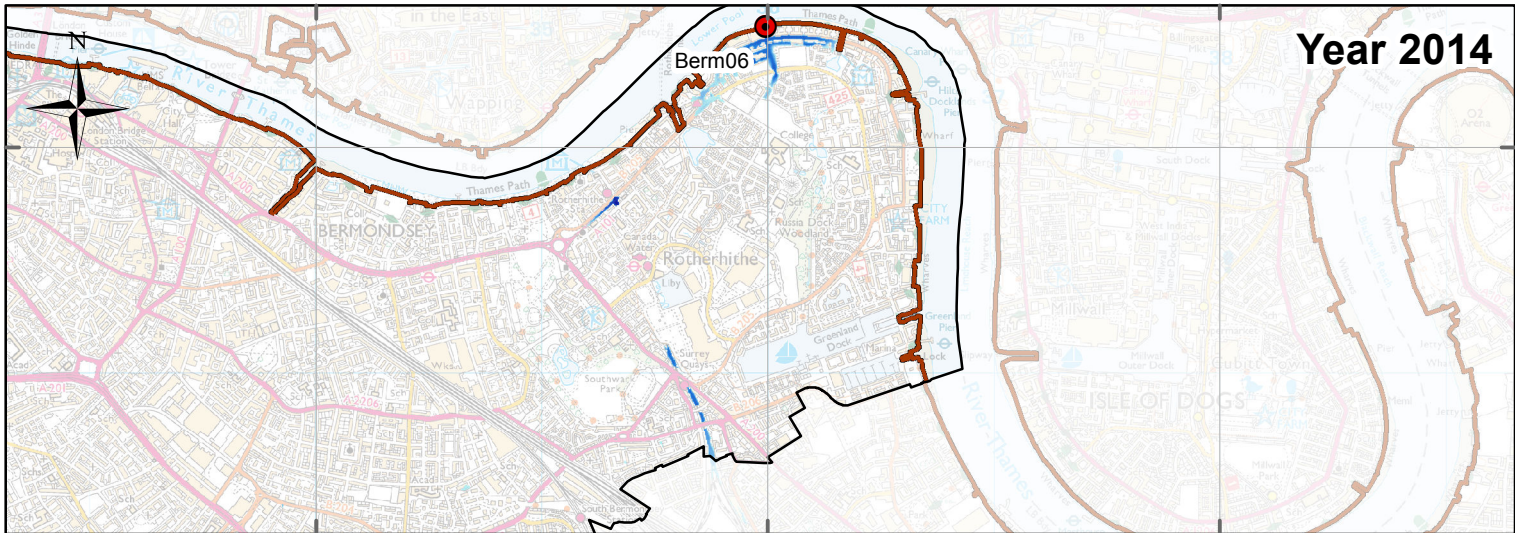
Scale at A3:	1:23,500	MAP A8.2.2
Scale at A1:	1:11,500	

Licensing Information:
© Crown copyright and database rights 2016.
Ordnance Survey 0100031673.
Contains Environment Agency Information © Environment Agency and database right

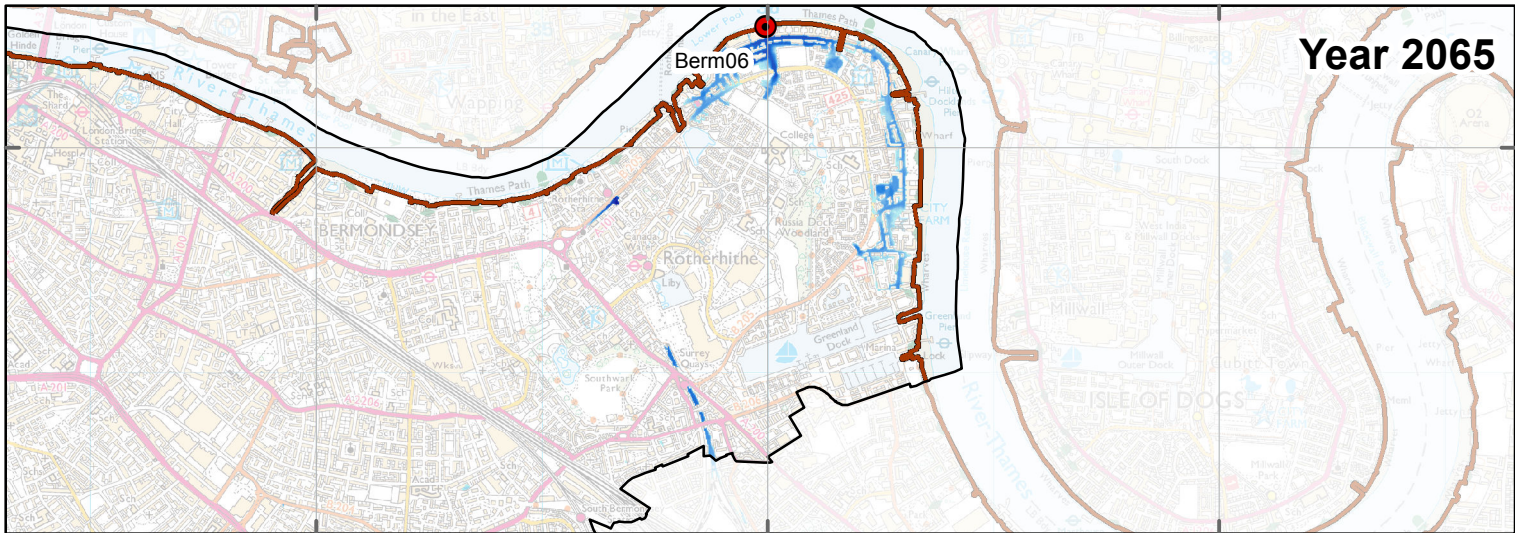
*This document has been prepared by AECOM Limited ("AECOM") for the sole use of our Client, and in accordance with generally accepted consultancy principles, the budget for fees and the terms of reference agreed between AECOM and the Client. Any information provided by third parties and referred to herein has not been checked or verified by AECOM, unless otherwise expressly stated in the document. No third party may rely upon this document without the prior and express written agreement of AECOM.

Year 2014

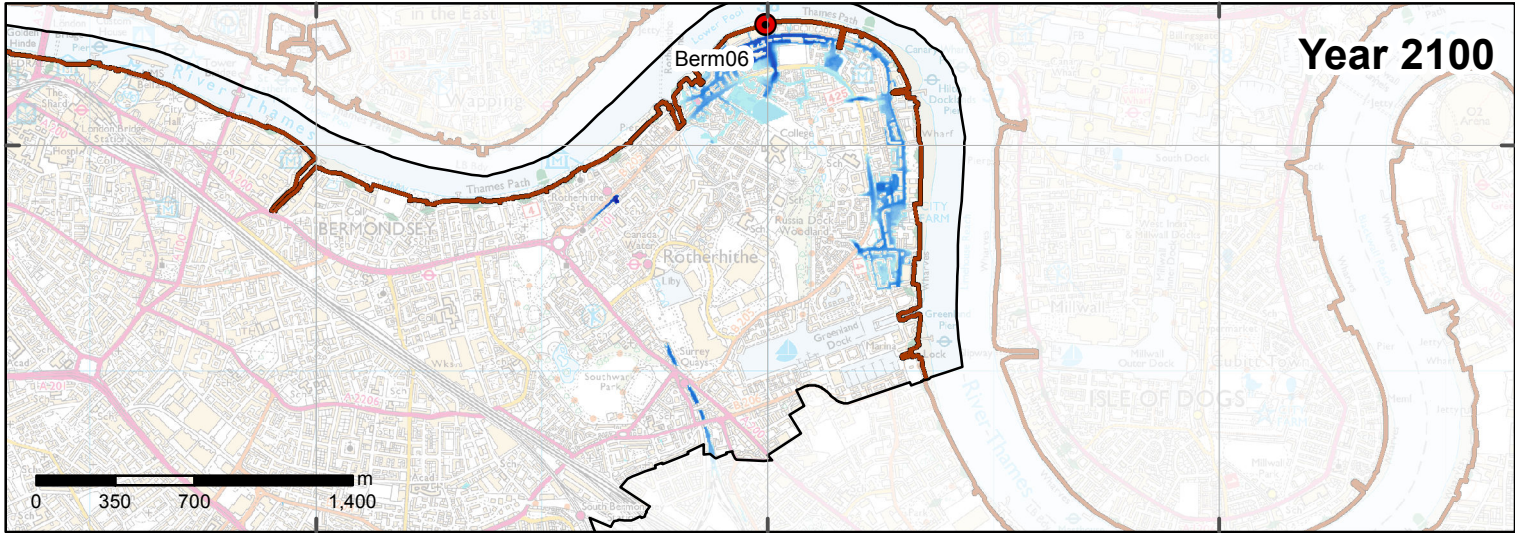
180000



Year 2065



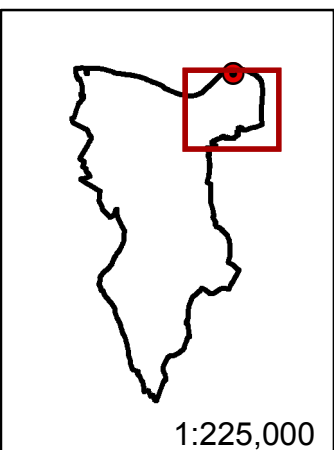
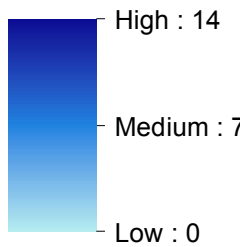
Year 2100



Legend

- Borough Boundary
- Breach Location
- Flood Defence

Flood Depth (m)



**Berm06
Breach Assessment
Flood Depth**



Sunley House, 4 Bedford Park
Croydon, Surrey, CR0 2AP
Tel: +44 (0) 208 639 3500
www.aecom.com

London Borough of
Southwark



**Strategic Flood
Risk Assessment**

GIS:	AD	Checked:	SB	Approved:	GP
Scale at A4:	1:33,500	Date:	15/09/2016		
Scale at A3:	1:23,500	MAP A8.2.3			
Scale at A1:	1:11,500				

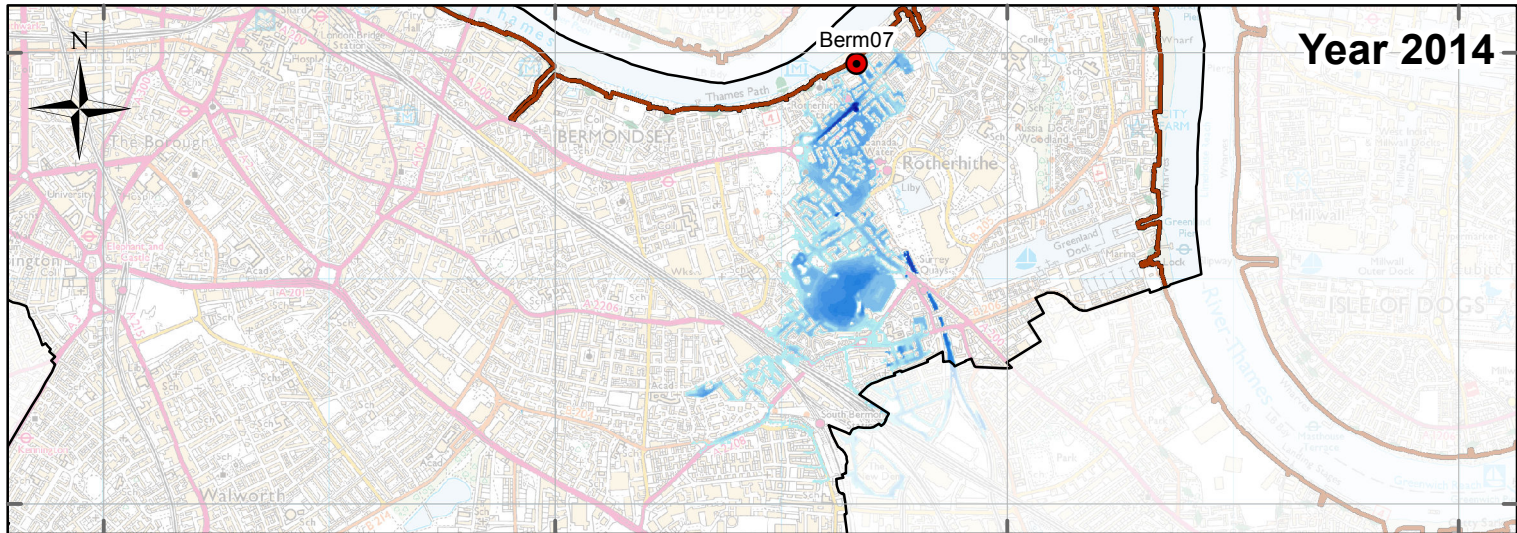
Licensing Information:
© Crown copyright and database rights 2016.
Ordnance Survey 0100031673.
Contains Environment Agency Information © Environment Agency and database right

532000

534000

536000

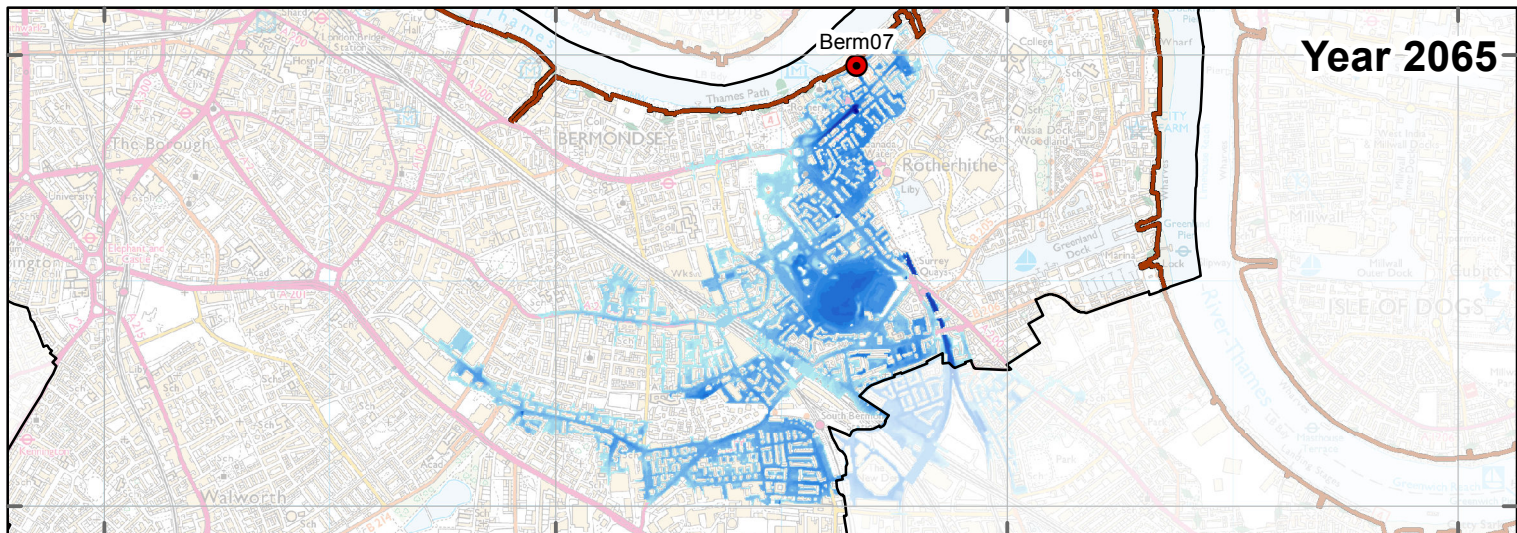
538000



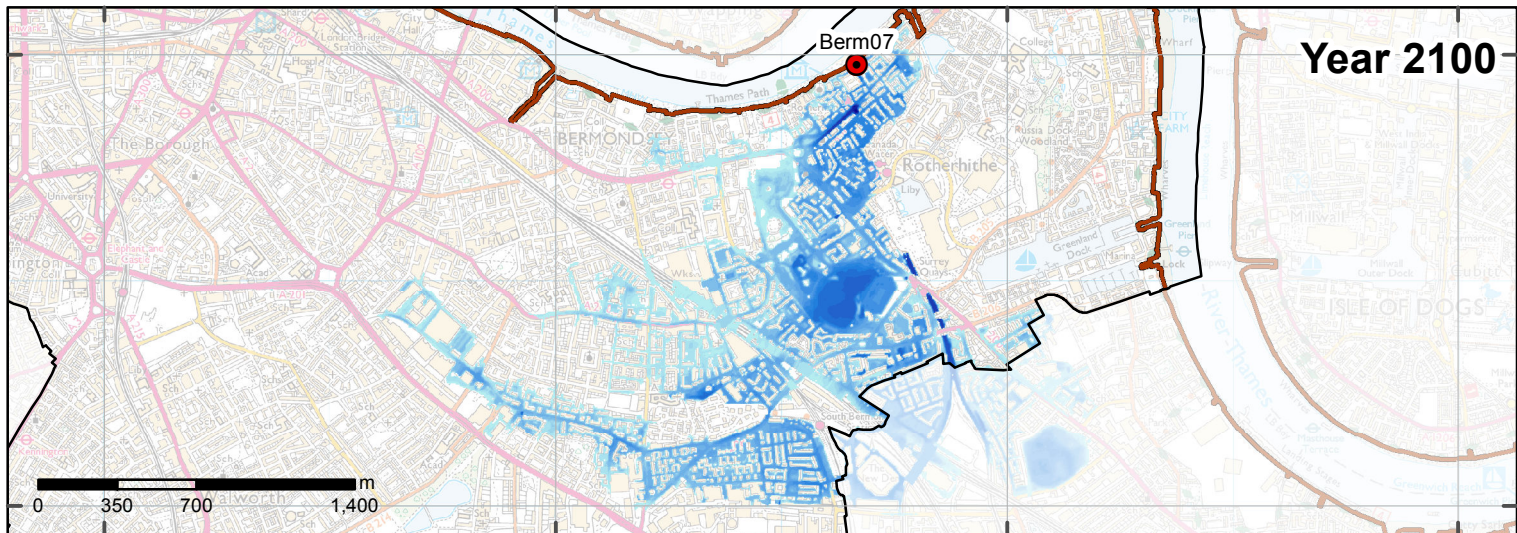
18000

178000

Year 2014



Year 2065

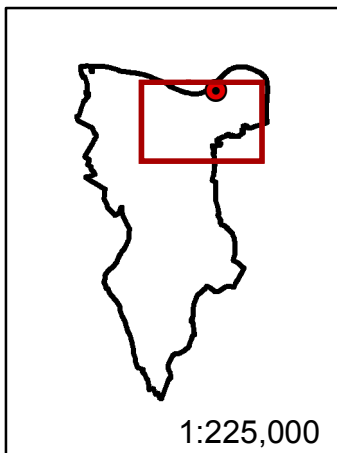
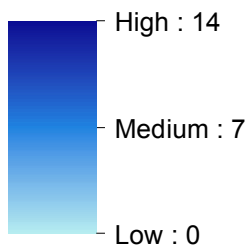


Year 2100

Legend

- Borough Boundary
- Breach Location
- Flood Defence

Flood Depth (m)



**Berm07
Breach Assessment
Flood Depth**



Sunley House, 4 Bedford Park
Croydon, Surrey, CR0 2AP
Tel: +44 (0) 208 639 3500
www.aecom.com

London Borough of
Southwark



**Strategic Flood
Risk Assessment**

GIS:	AD	Checked:	SB	Approved:	GP
------	----	----------	----	-----------	----

Scale at A4: 1:33,500 Date: 15/09/2016

Scale at A3: 1:23,500

Scale at A1: 1:11,500 **MAP A8.2.4**

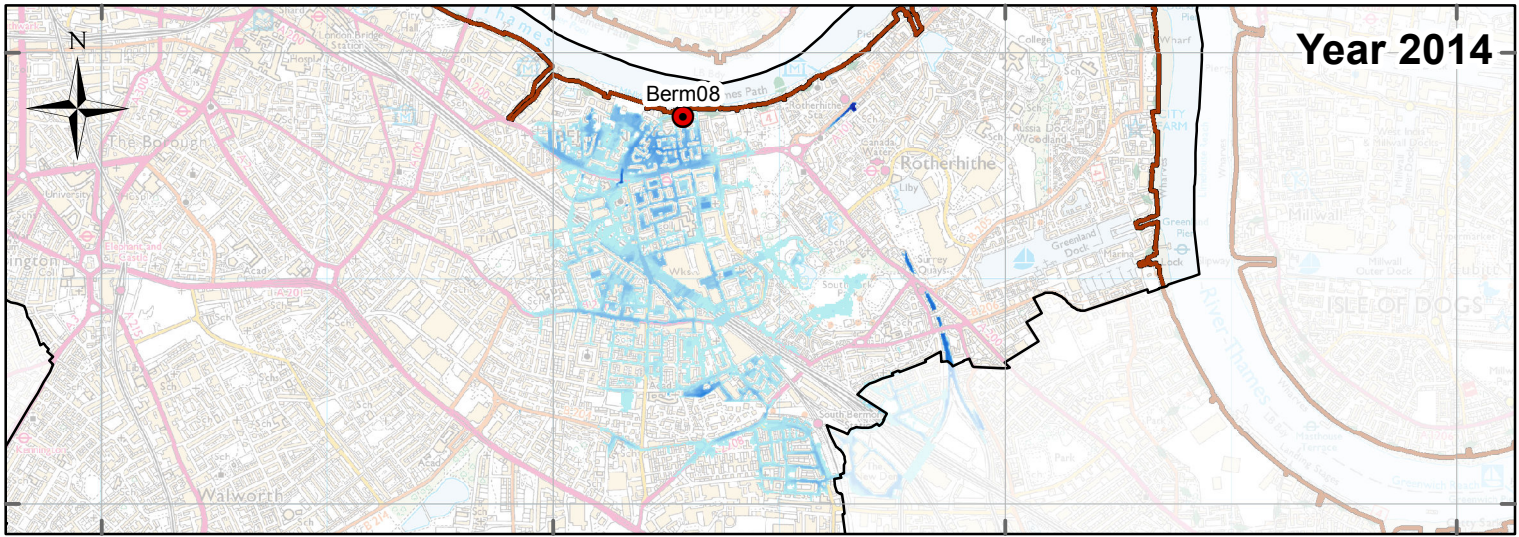
Licensing Information:
© Crown copyright and database rights 2016.
Ordnance Survey 0100031673.
Contains Environment Agency Information © Environment Agency and database right

532000

534000

536000

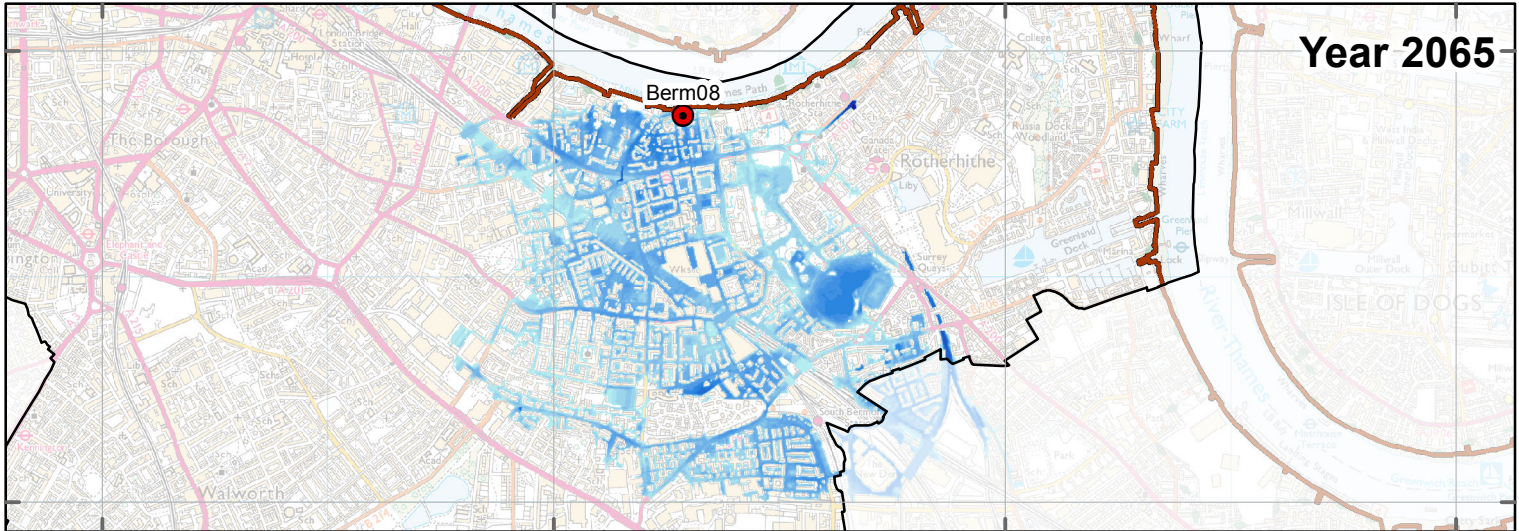
538000



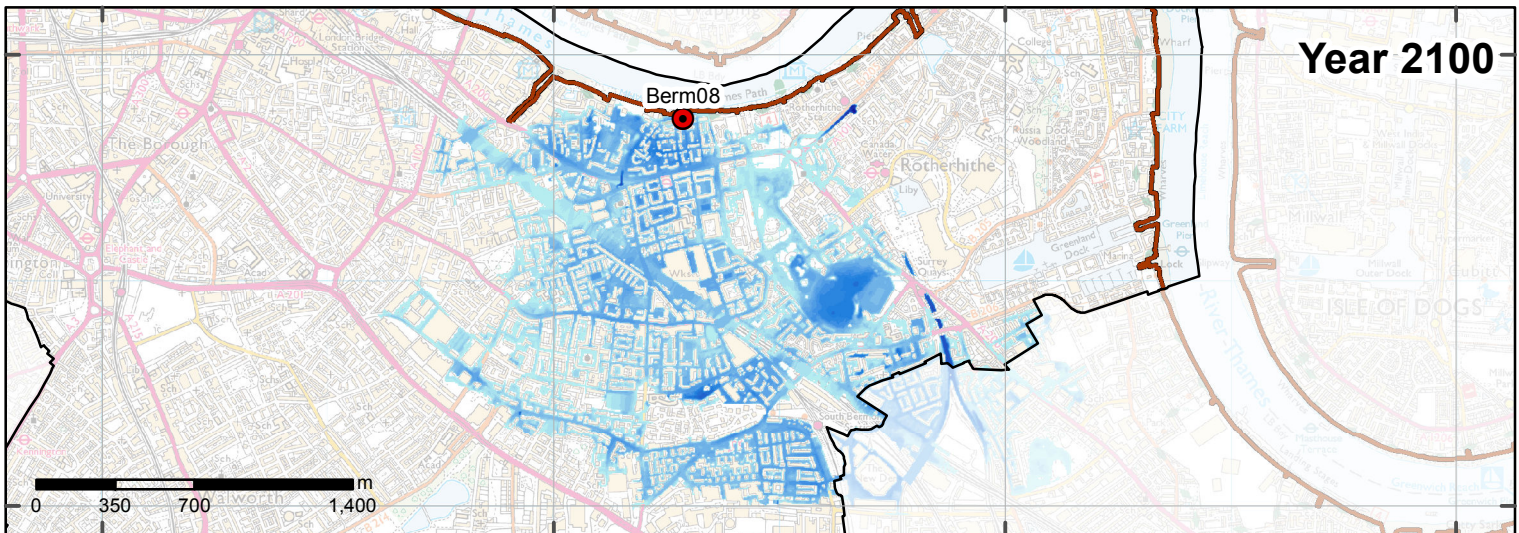
18000

178000

Year 2014



Year 2065



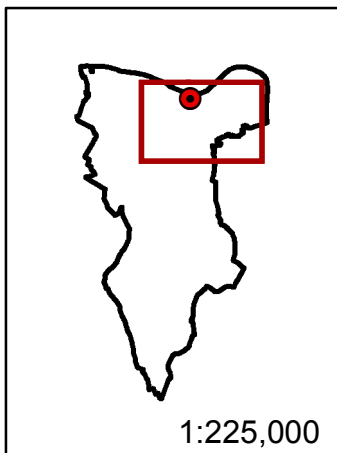
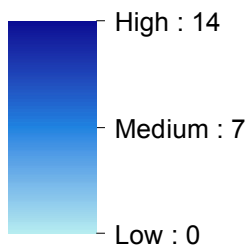
Year 2100



Legend

- Borough Boundary
- Breach Location
- Flood Defence

Flood Depth (m)



**Berm08
Breach Assessment
Flood Depth**



Sunley House, 4 Bedford Park
Croydon, Surrey, CR0 2AP
Tel: +44 (0) 208 639 3500
www.aecom.com

London Borough of
Southwark



**Strategic Flood
Risk Assessment**

GIS:	AD	Checked:	SB	Approved:	GP
------	----	----------	----	-----------	----

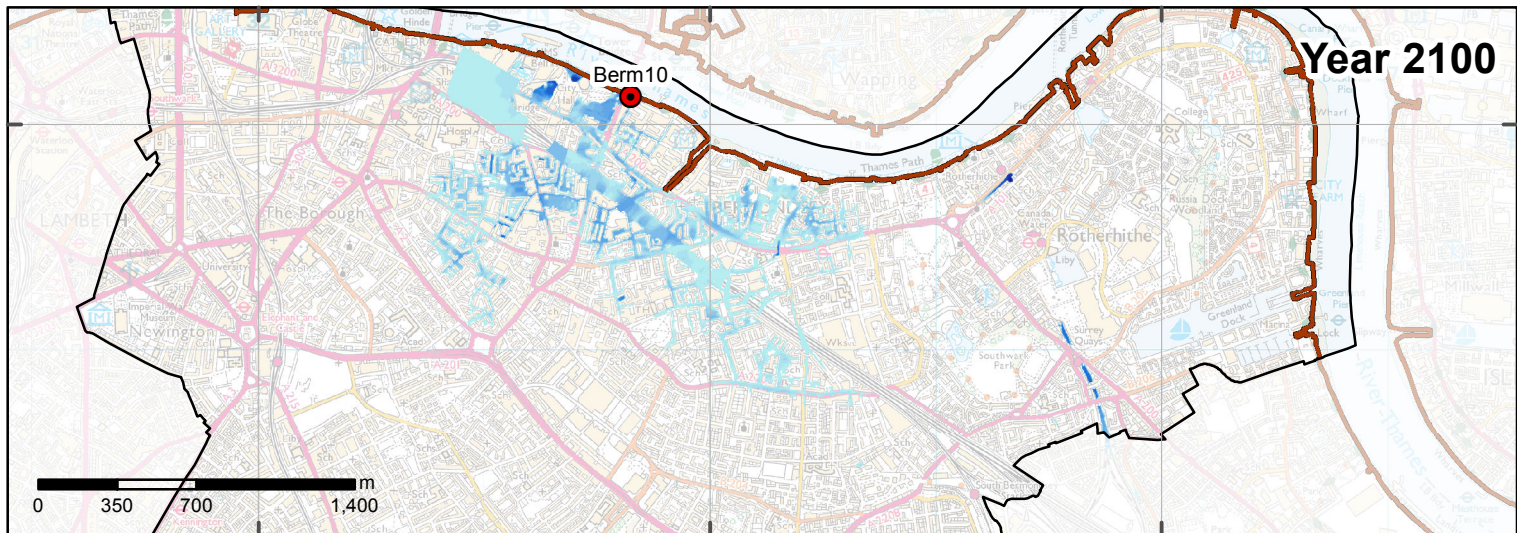
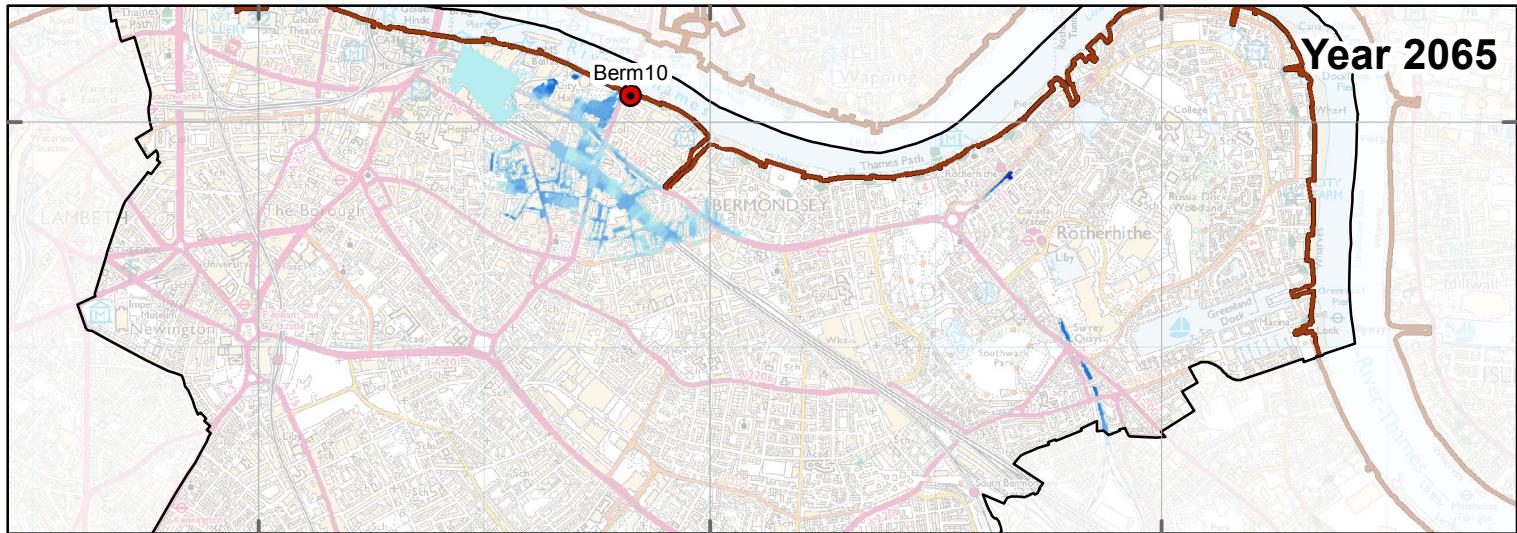
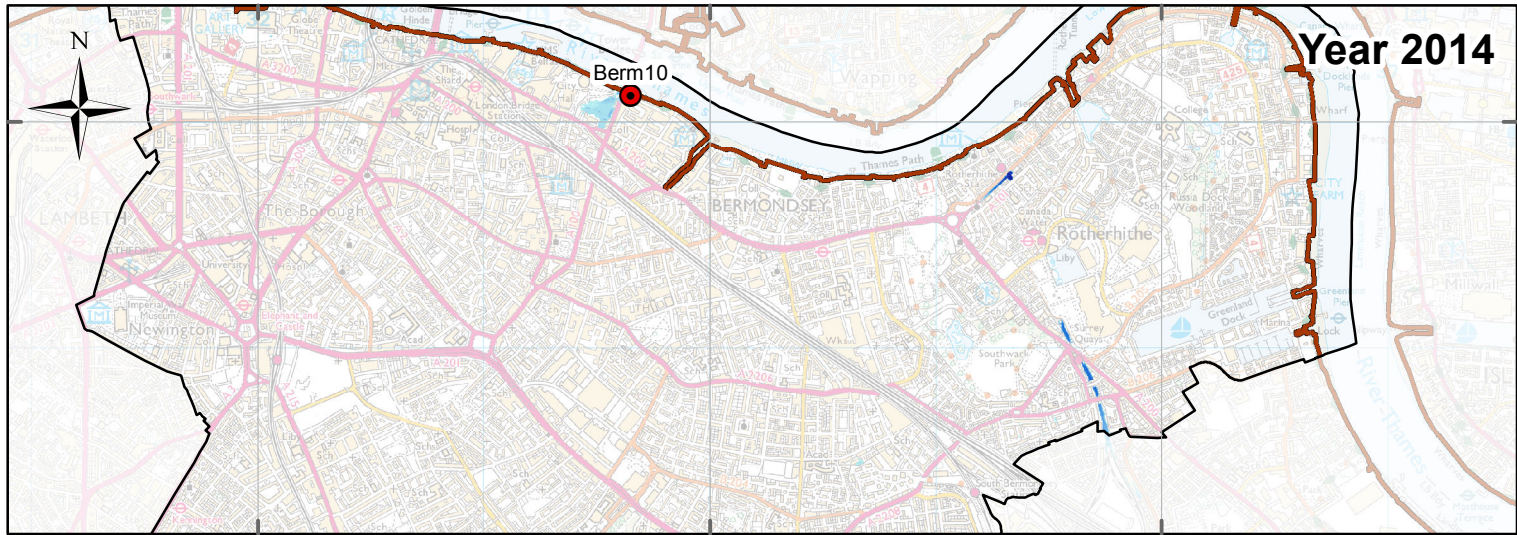
Scale at A4: 1:33,500 Date: 15/09/2016

Scale at A3: 1:23,500

Scale at A1: 1:11,500 **MAP A8.2.5**

Licensing Information:
© Crown copyright and database rights 2016.
Ordnance Survey 0100031673.
Contains Environment Agency Information © Environment Agency and database right

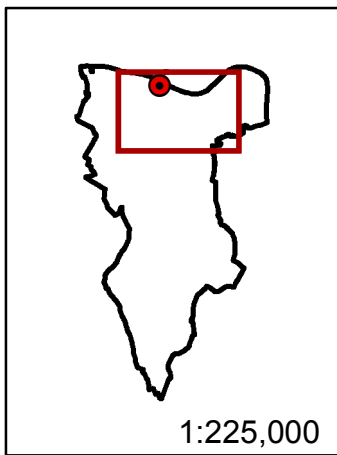
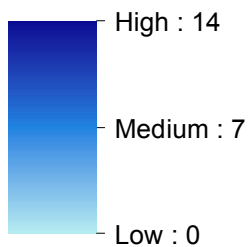
*This document has been prepared by AECOM Limited ("AECOM") for the sole use of our Client, and in accordance with generally accepted consultancy principles, the budget for fees and the terms of reference agreed between AECOM and the Client. Any information provided by third parties and referred to herein has not been checked or verified by AECOM, unless otherwise expressly stated in the document. No third party may rely upon this document without the prior and express written agreement of AECOM.



Legend

- Borough Boundary
- Breach Location
- Flood Defence

Flood Depth (m)



**Berm10
Breach Assessment
Flood Depth**



Sunley House, 4 Bedford Park
Croydon, Surrey, CR0 2AP
Tel: +44 (0) 208 639 3500
www.aecom.com

London Borough of
Southwark



Strategic Flood
Risk Assessment

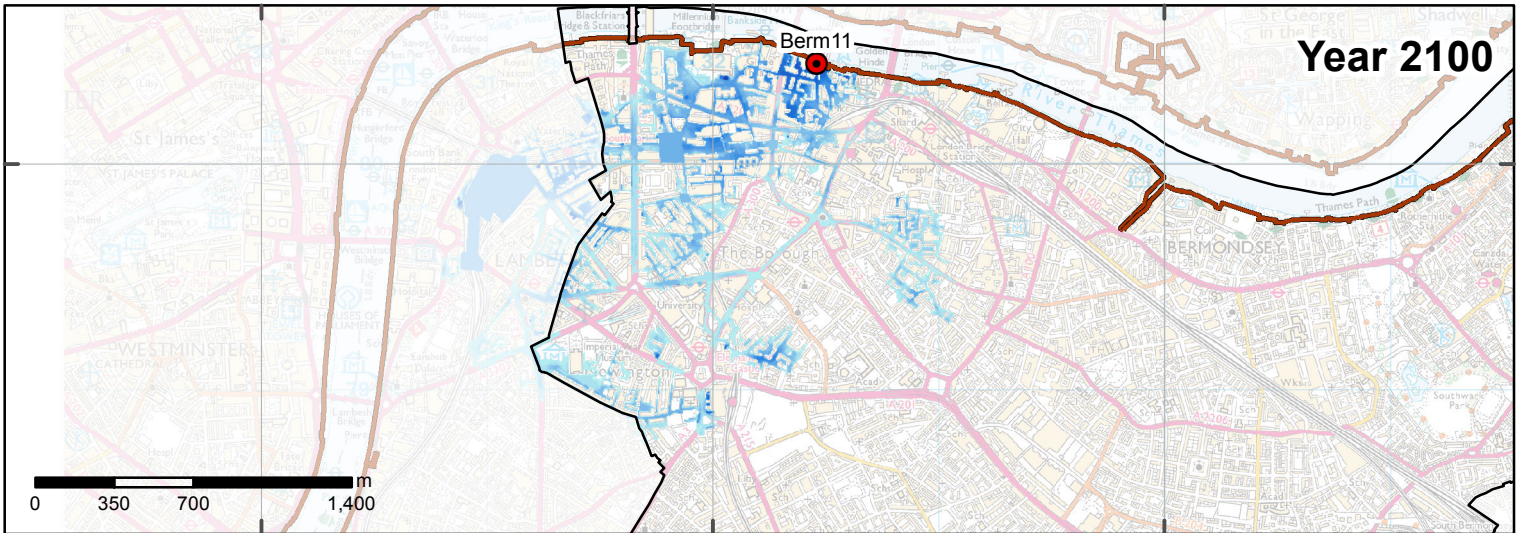
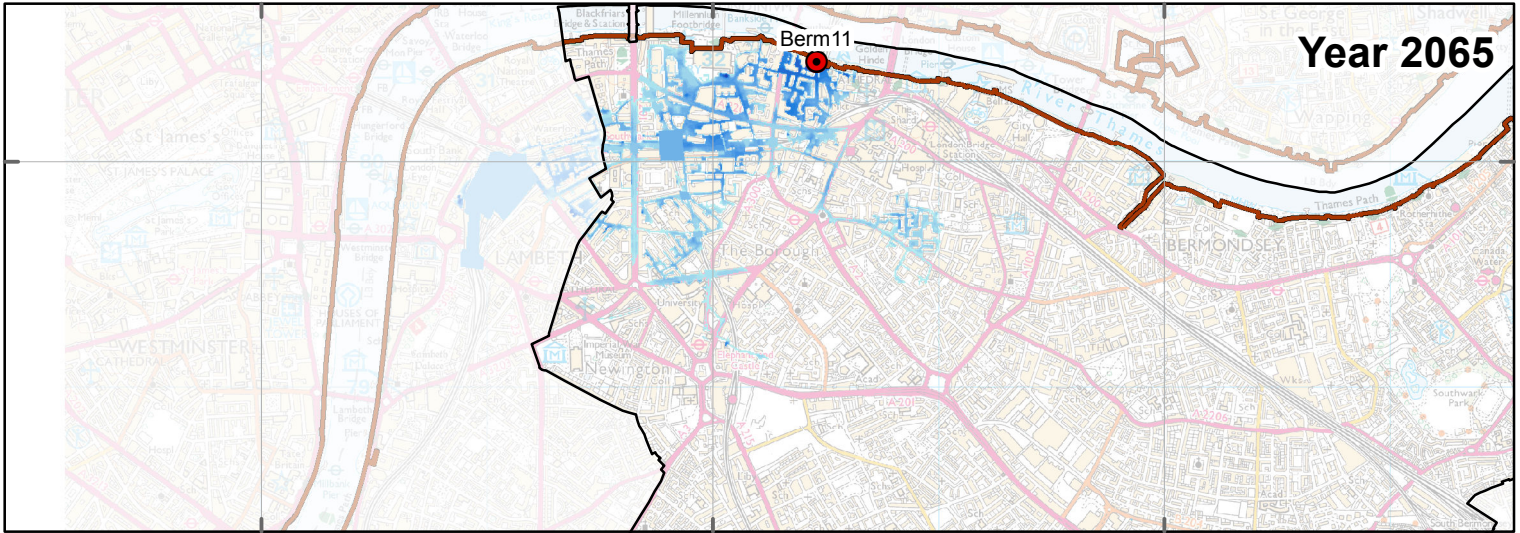
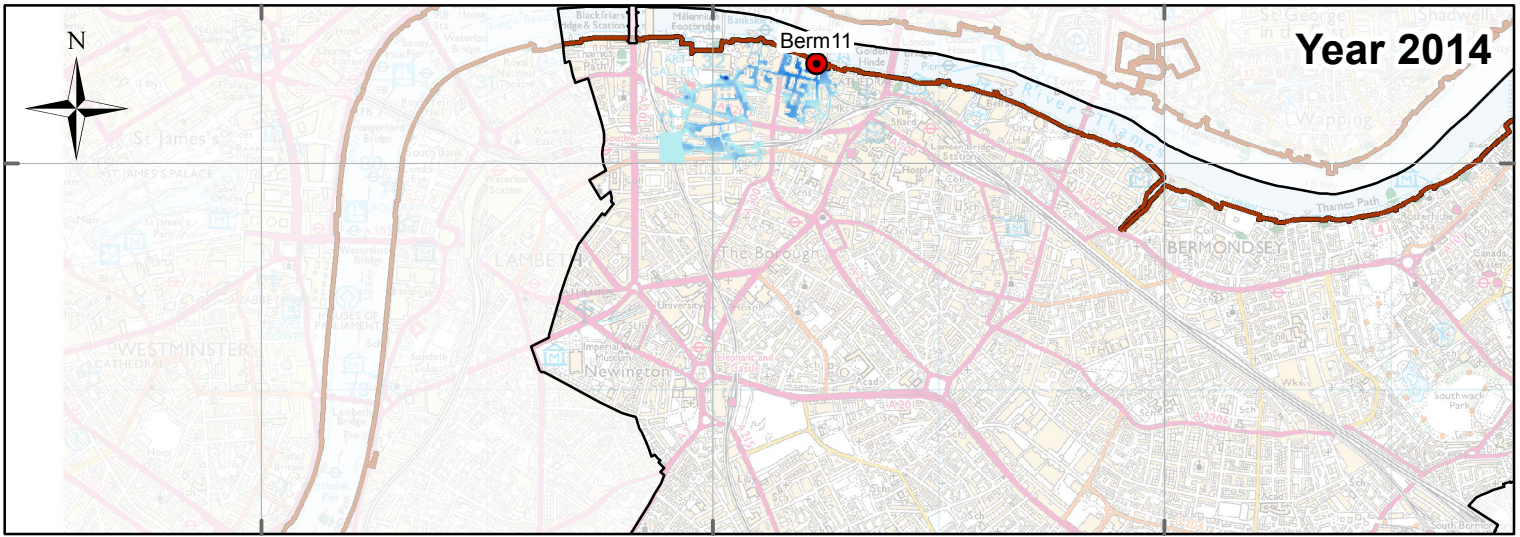
GIS:	AD	Checked:	SB	Approved:	GP
------	----	----------	----	-----------	----

Scale at A4: 1:33,500 Date: 15/09/2016

Scale at A3: 1:23,500

Scale at A1: 1:11,500 **MAP A8.2.7**

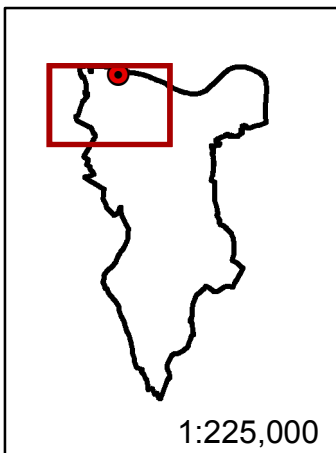
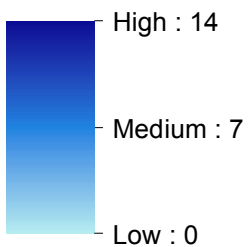
Licensing Information:
© Crown copyright and database rights 2016.
Ordnance Survey 0100031673.
Contains Environment Agency Information © Environment Agency and database right



Legend

- Borough Boundary
- Breach Location
- Flood Defence

Flood Depth (m)



**Berm11
Breach Assessment
Flood Depth**



Sunley House, 4 Bedford Park
Croydon, Surrey, CR0 2AP
Tel: +44 (0) 208 639 3500
www.aecom.com

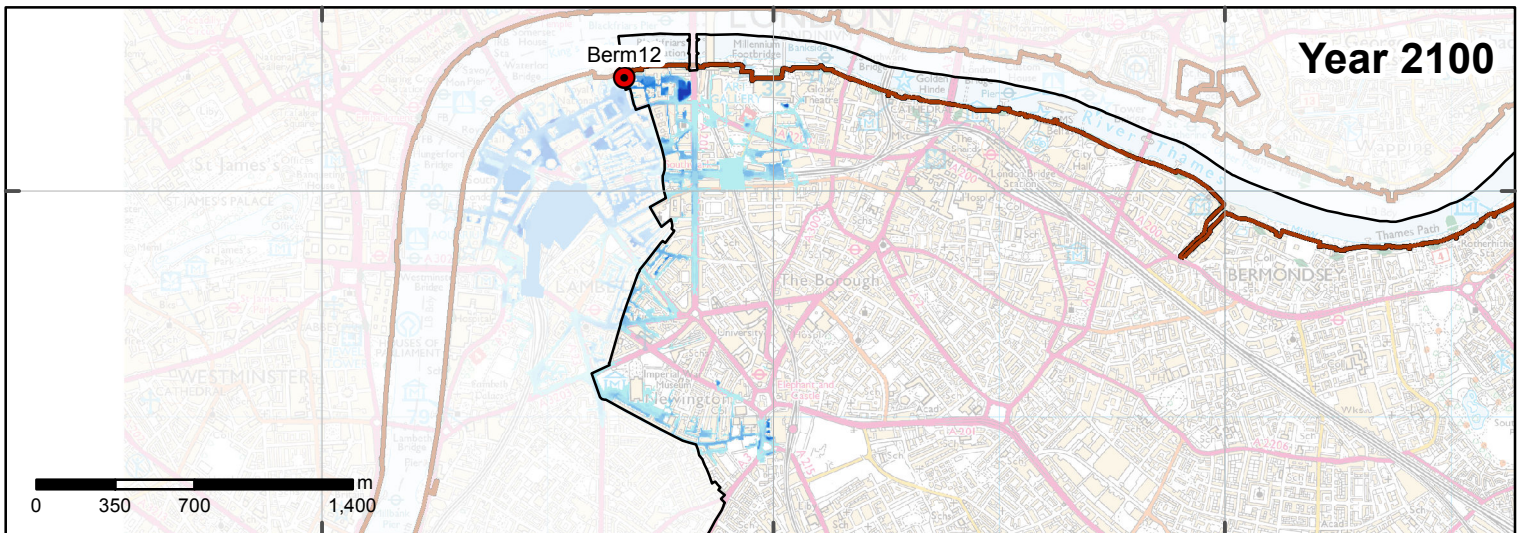
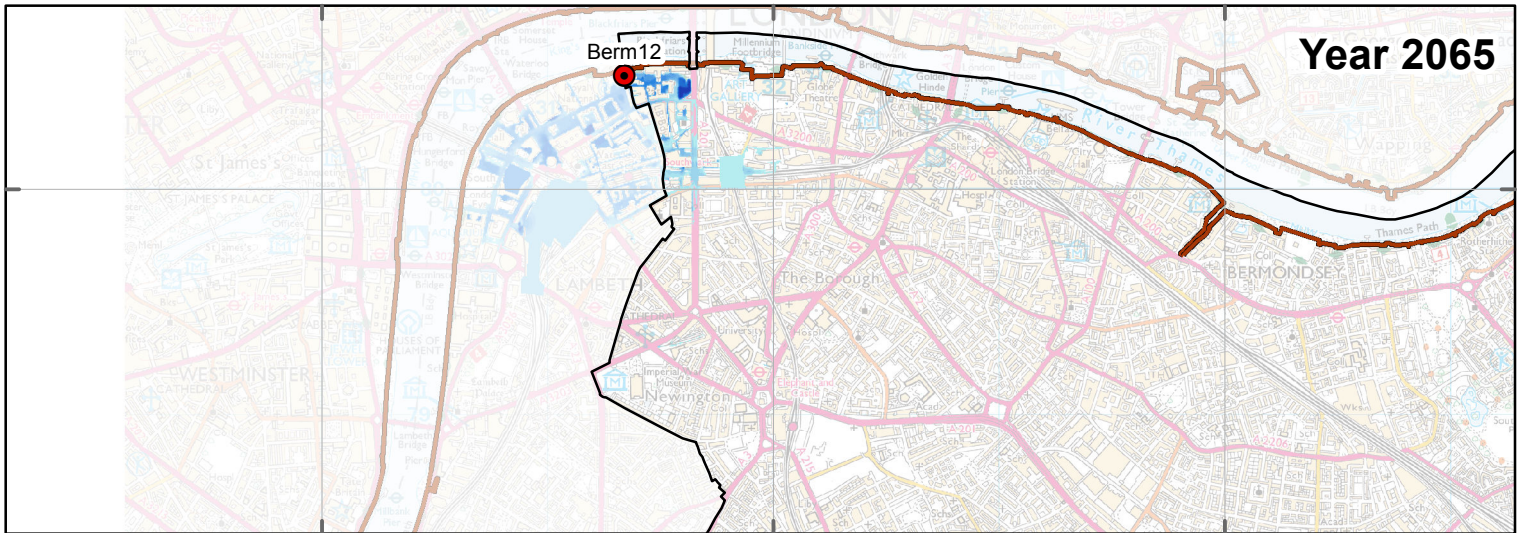
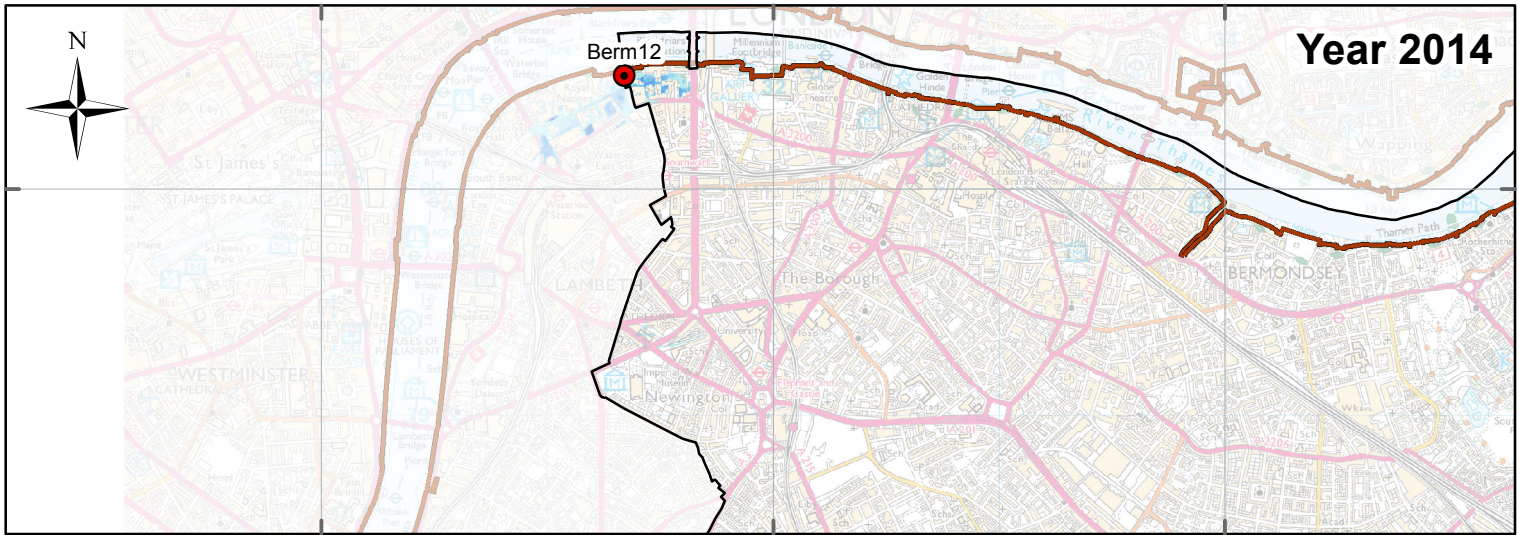
London Borough of
Southwark



**Strategic Flood
Risk Assessment**

GIS:	AD	Checked:	SB	Approved:	GP
Scale at A4:	1:33,500		Date:	15/09/2016	
Scale at A3:	1:23,500		MAP A8.2.8		
Scale at A1:	1:11,500				

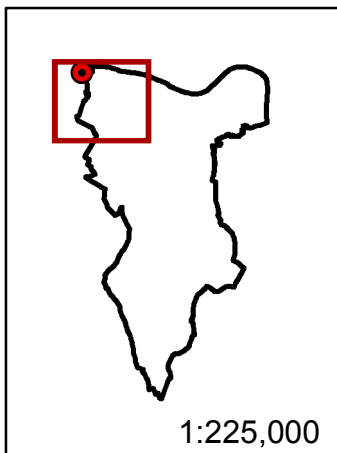
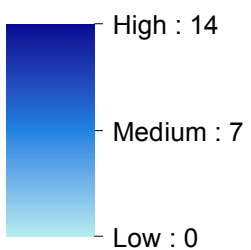
Licensing Information:
© Crown copyright and database rights 2016.
Ordnance Survey 0100031673.
Contains Environment Agency Information © Environment Agency and database right



Legend

- Borough Boundary
- Breach Location
- Flood Defence

Flood Depth (m)



**Berm12
Breach Assessment
Flood Depth**



Sunley House, 4 Bedford Park
Croydon, Surrey, CR0 2AP
Tel: +44 (0) 208 639 3500
www.aecom.com

London Borough of
Southwark



**Strategic Flood
Risk Assessment**

GIS:	AD	Checked:	SB	Approved:	GP
------	----	----------	----	-----------	----

Scale at A4: 1:33,500 Date: 15/09/2016

Scale at A3: 1:23,500

Scale at A1: 1:11,500 **MAP A8.2.9**

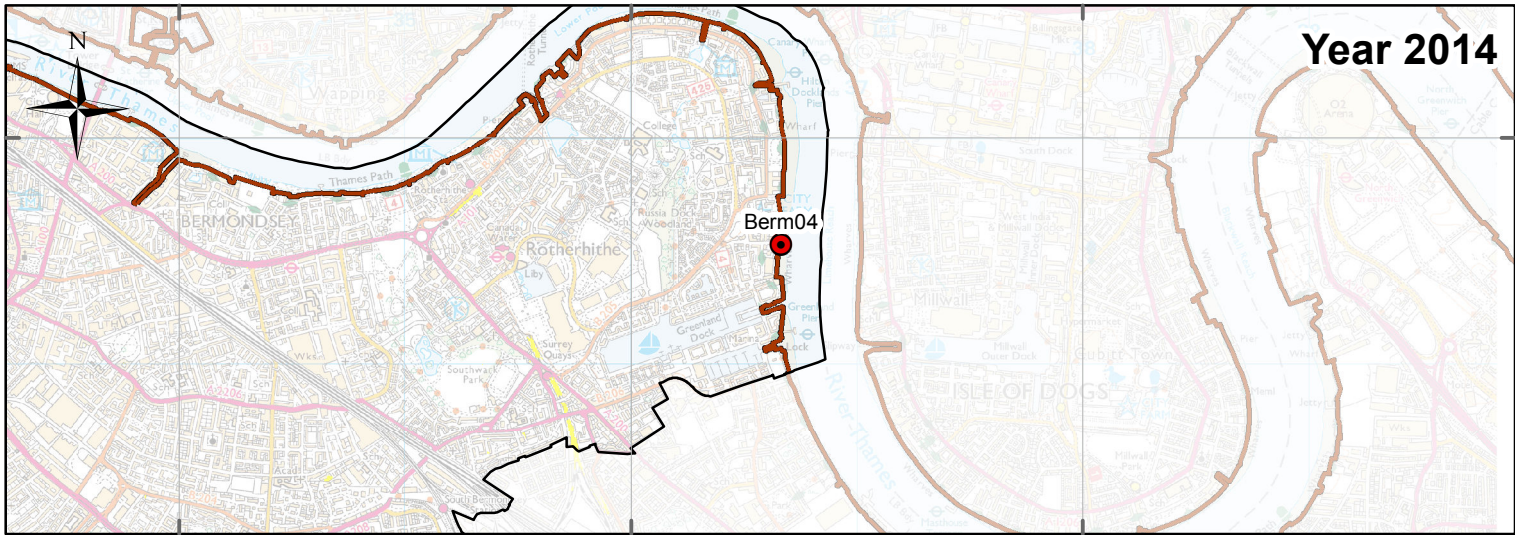
Licensing Information:
© Crown copyright and database rights 2016.
Ordnance Survey 0100031673.
Contains Environment Agency Information © Environment Agency and database right

534000

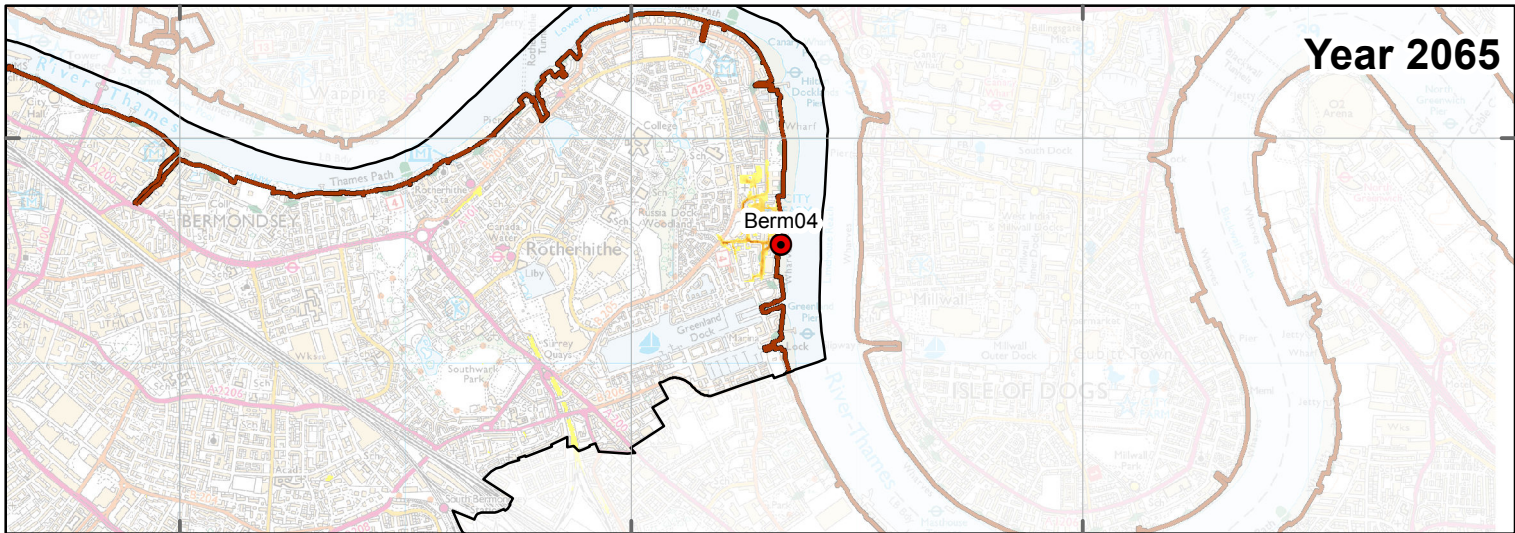
536000

538000

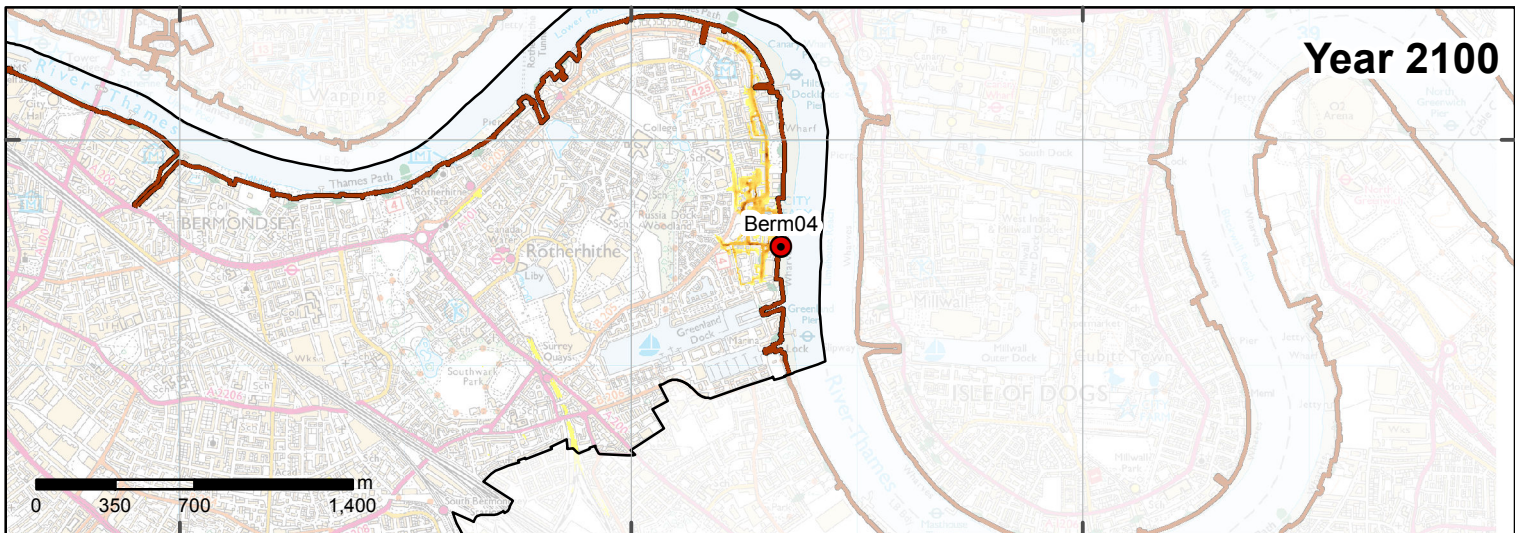
180000



Year 2014



Year 2065

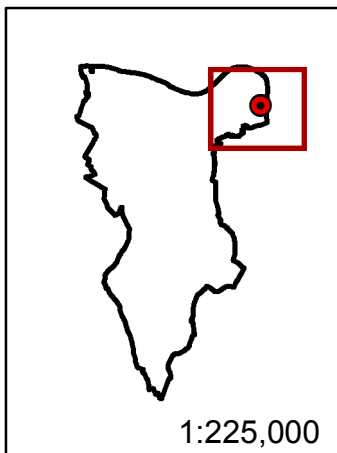
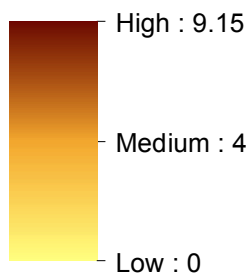


Year 2100

Legend

- Borough Boundary
- Breach Location
- Flood Defence

Velocity (m/s)



**Berm04
Breach Assessment
Flood Velocity**



Sunley House, 4 Bedford Park
Croydon, Surrey, CR0 2AP
Tel: +44 (0) 208 639 3500
www.aecom.com

London Borough of
Southwark



Strategic Flood
Risk Assessment

GIS:	AD	Checked:	SB	Approved:	GP
------	----	----------	----	-----------	----

Scale at A4: 1:33,500
Date: 15/09/2016

Scale at A3: 1:23,500
Scale at A1: 1:11,500
MAP A8.2.1

Licensing Information:
© Crown copyright and database rights 2016.
Ordnance Survey 0100031673.
Contains Environment Agency Information © Environment Agency and database right

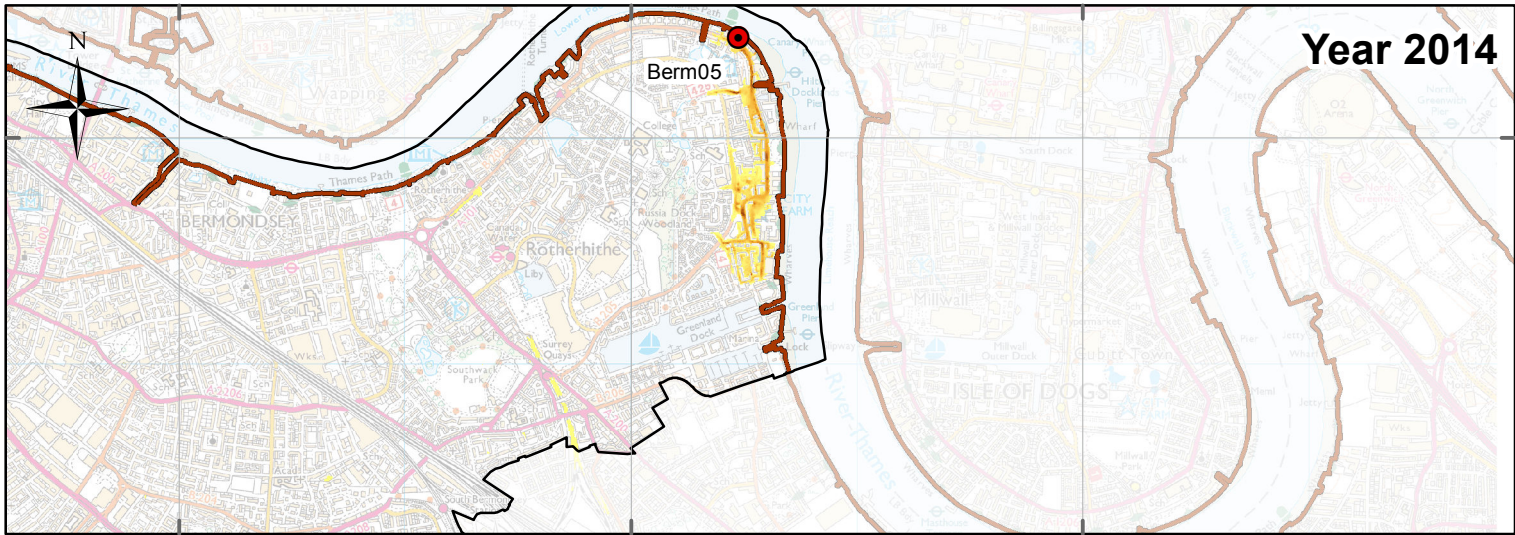
This document has been prepared by AECOM Limited ("AECOM") for the sole use of our Client, and in accordance with generally accepted consultancy principles, the budget for fees and the terms of reference agreed between AECOM and the Client. Any information provided by third parties and referred to herein has not been checked or verified by AECOM, unless otherwise expressly stated in the document. No third party may rely upon this document without the prior and express written agreement of AECOM.

534000

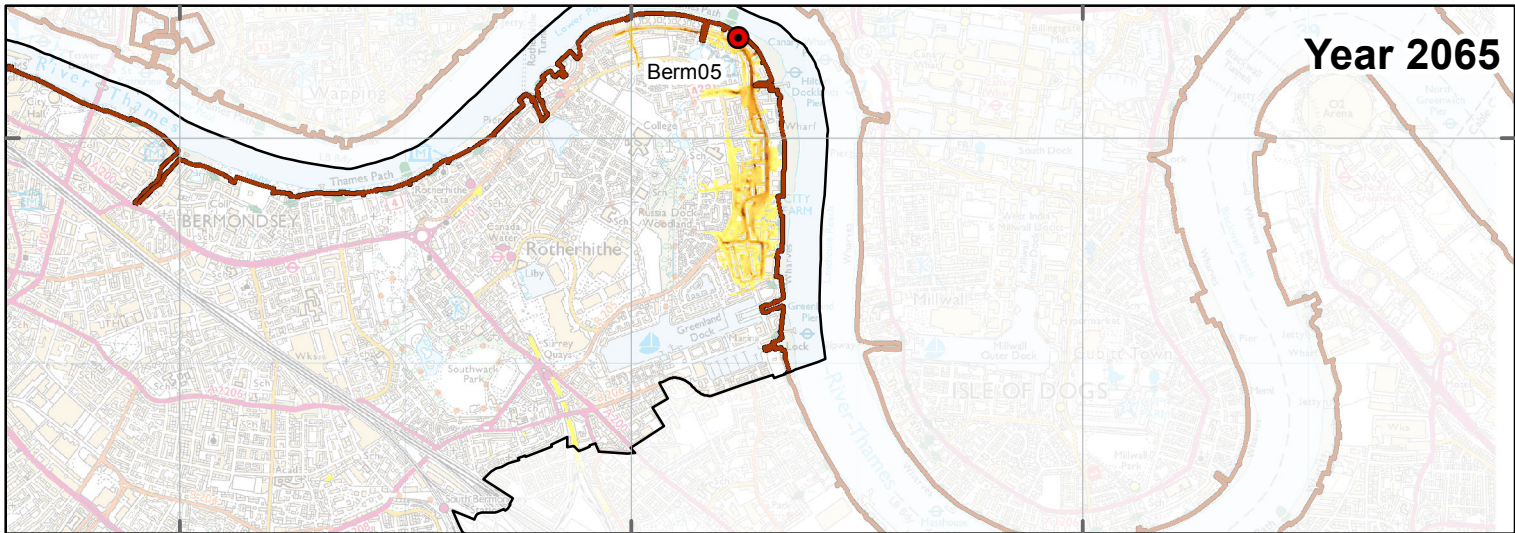
536000

538000

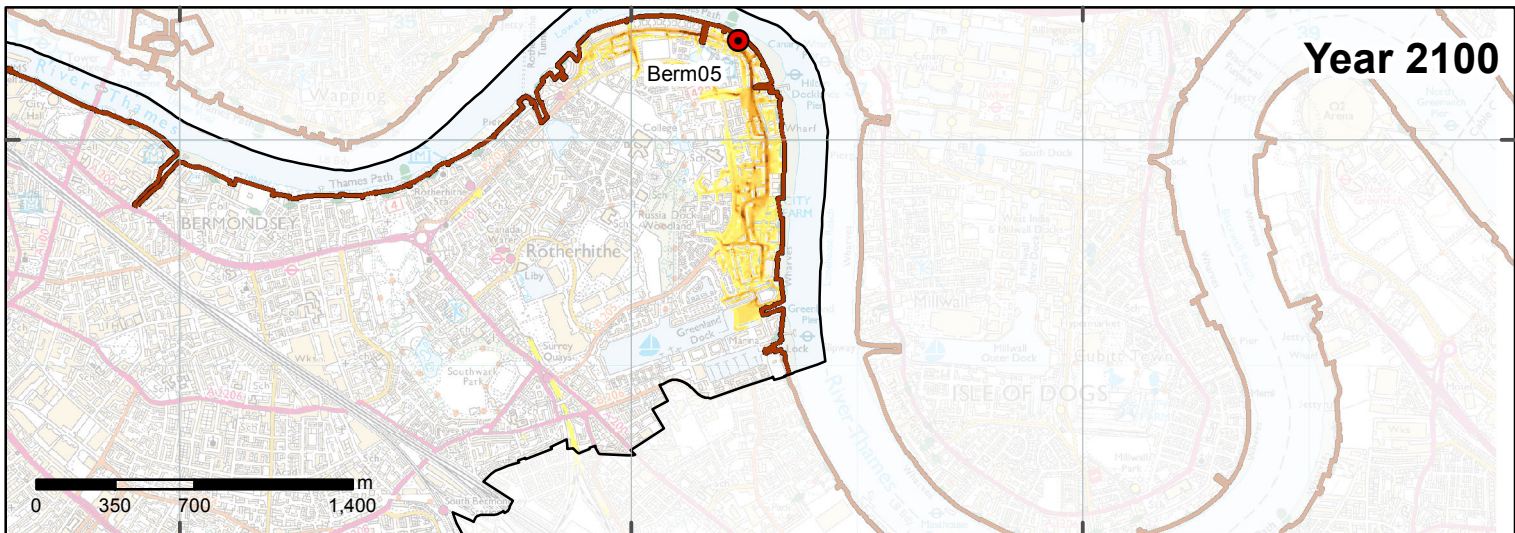
180000



Year 2014



Year 2065

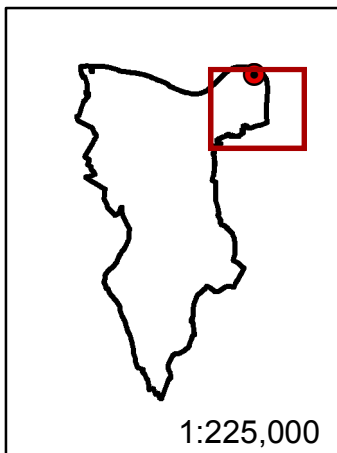
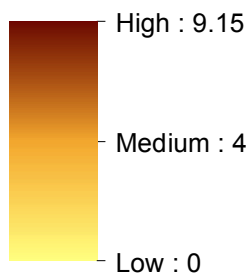


Year 2100

Legend

- Borough Boundary
- Breach Location
- Flood Defence

Velocity (m/s)



**Berm05
Breach Assessment
Flood Velocity**



Sunley House, 4 Bedford Park
Croydon, Surrey, CR0 2AP
Tel: +44 (0) 208 639 3500
www.aecom.com

London Borough of
Southwark



Strategic Flood
Risk Assessment

GIS: AD	Checked: SB	Approved: GP
---------	-------------	--------------

Scale at A4: 1:33,500 Date: 15/09/2016

Scale at A3: 1:23,500

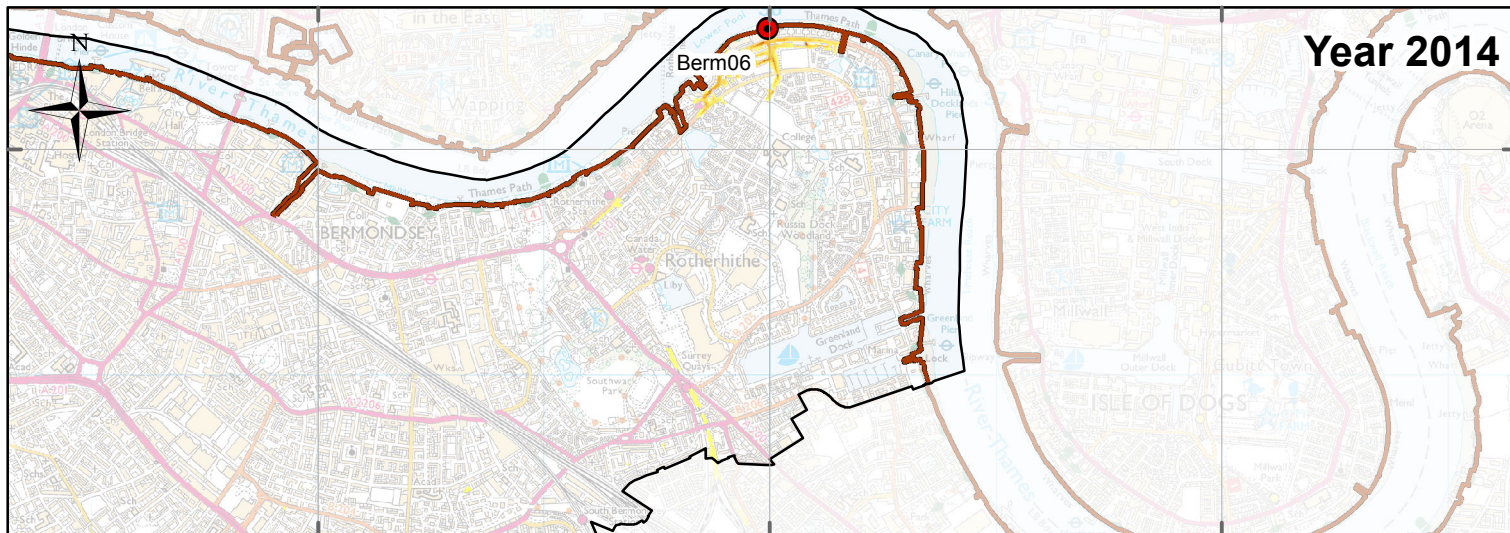
Scale at A1: 1:11,500 **MAP A8.2.2**

Licensing Information:
© Crown copyright and database rights 2016.
Ordnance Survey 0100031673.
Contains Environment Agency Information © Environment Agency and database right

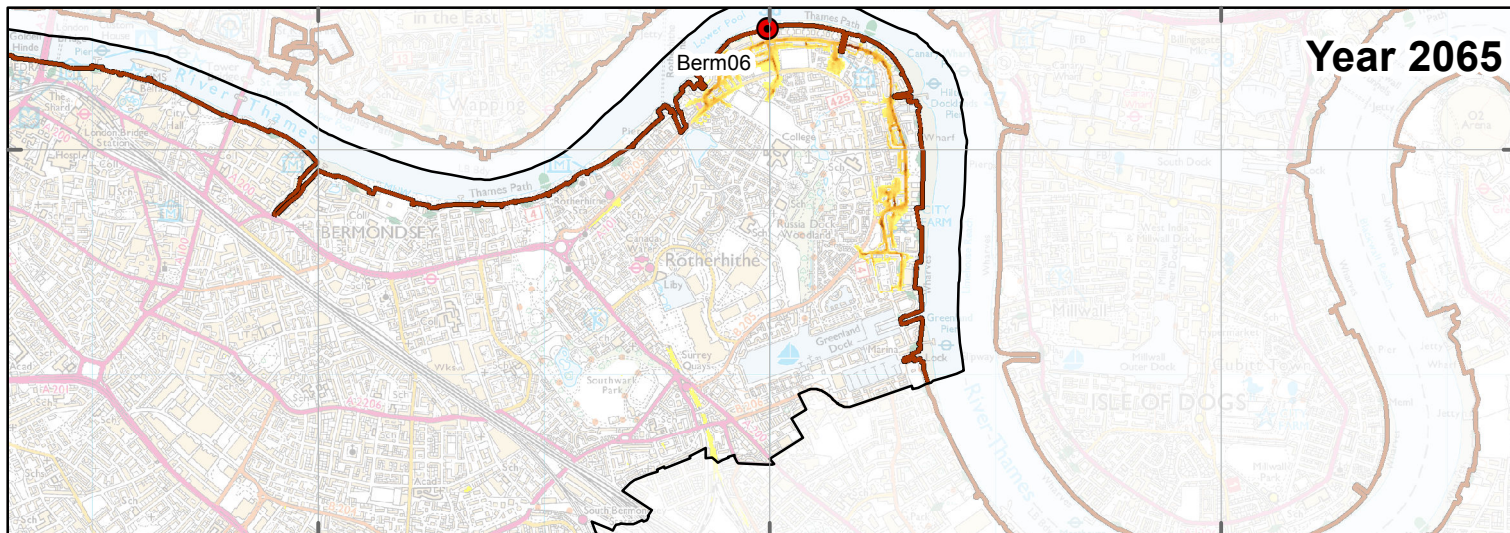
This document has been prepared by AECOM Limited ("AECOM") for the sole use of our Client, and in accordance with generally accepted consultancy principles, the budget for fees and the terms of reference agreed between AECOM and the Client. Any information provided by third parties and referred to herein has not been checked or verified by AECOM, unless otherwise expressly stated in the document. No third party may rely upon this document without the prior and express written agreement of AECOM.

Year 2014

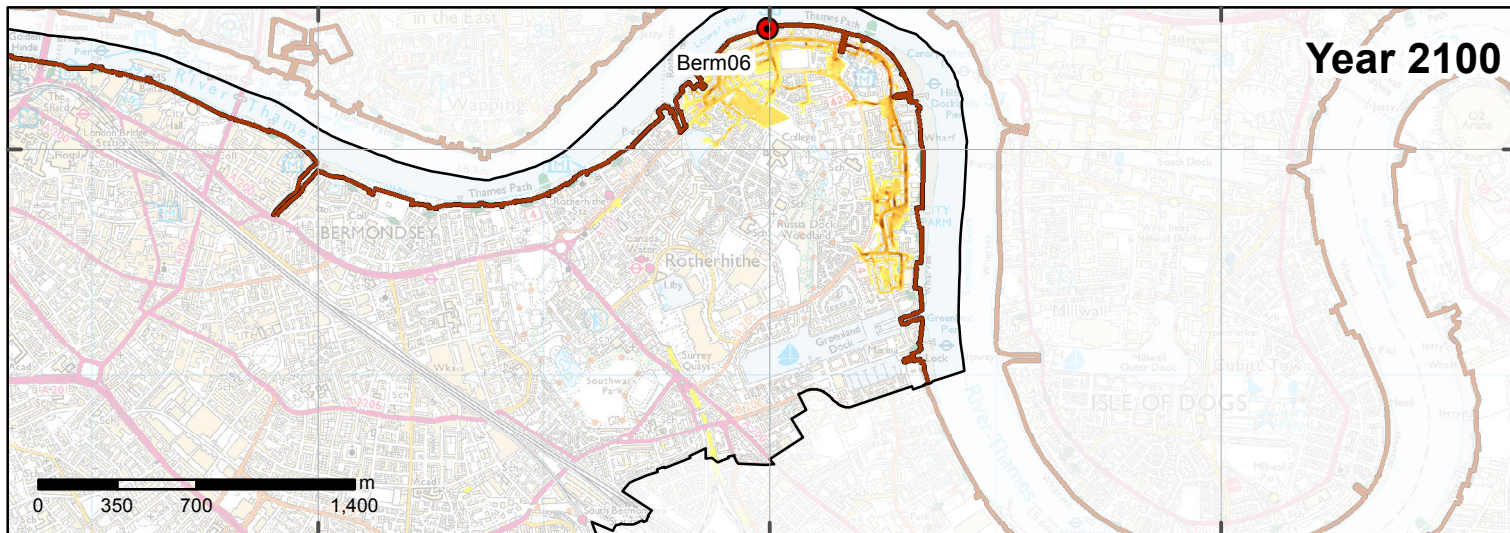
180000



Year 2065



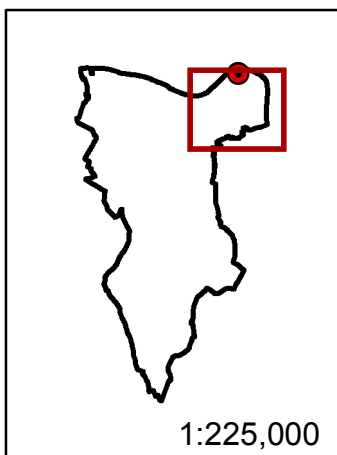
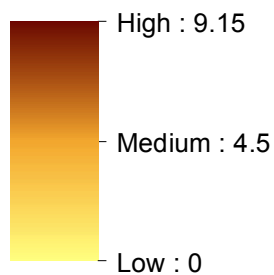
Year 2100



Legend

- Borough Boundary
- Breach Location
- Flood Defence

Velocity (m/s)



**Berm06
Breach Assessment
Flood Velocity**



Sunley House, 4 Bedford Park
Croydon, Surrey, CR0 2AP
Tel: +44 (0) 208 639 3500
www.aecom.com

London Borough of
Southwark



Strategic Flood
Risk Assessment

GIS:	AD	Checked:	SB	Approved:	GP
------	----	----------	----	-----------	----

Scale at A4:	1:33,500	Date:	15/09/2016
--------------	----------	-------	------------

Scale at A3:	1:23,500	MAP A8.2.3
Scale at A1:	1:11,500	

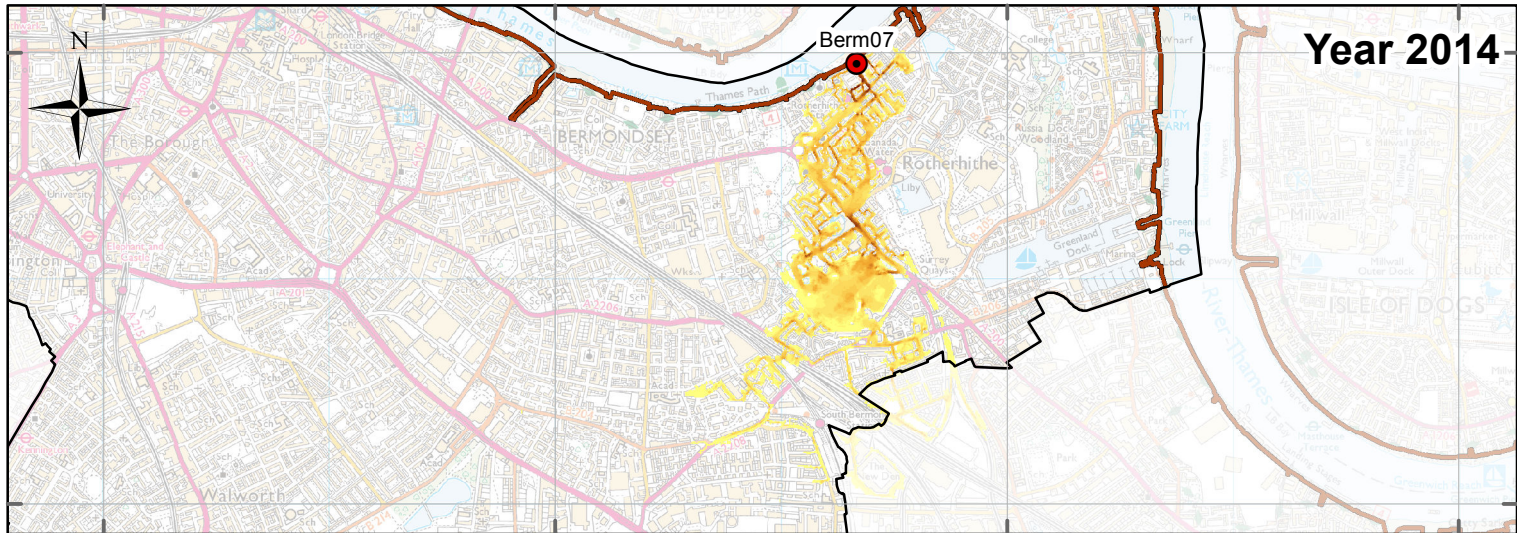
Licensing Information:
© Crown copyright and database rights 2016.
Ordnance Survey 0100031673.
Contains Environment Agency Information © Environment Agency and database right

532000

534000

536000

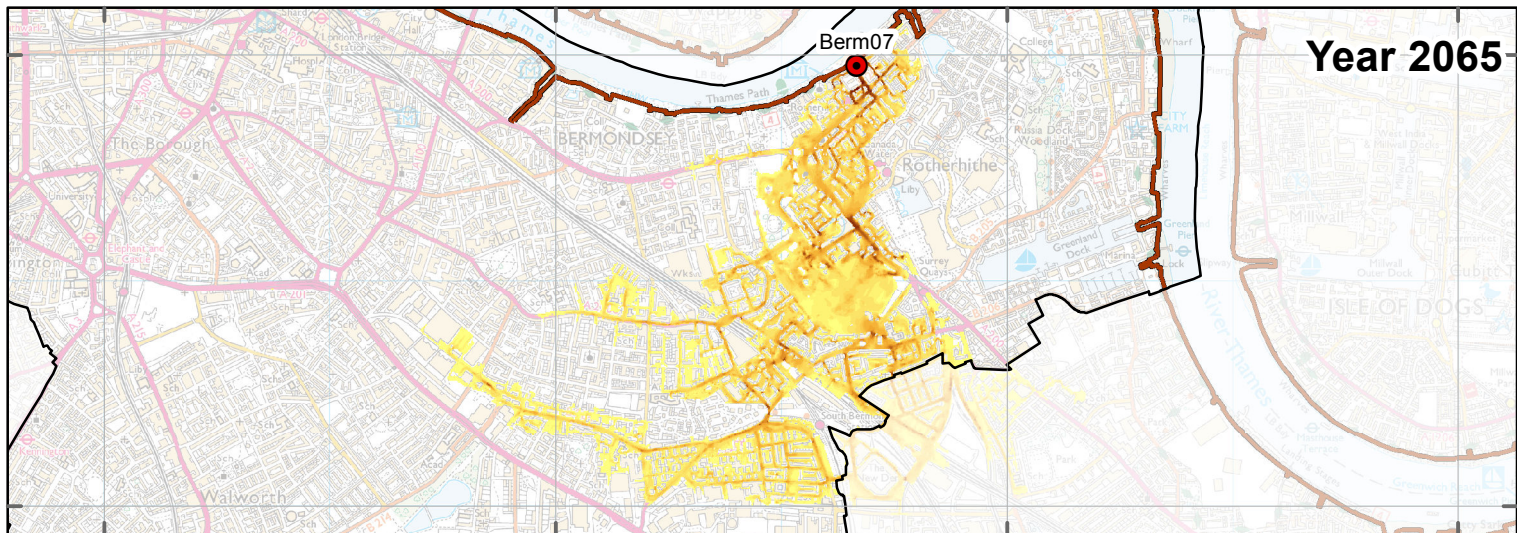
538000



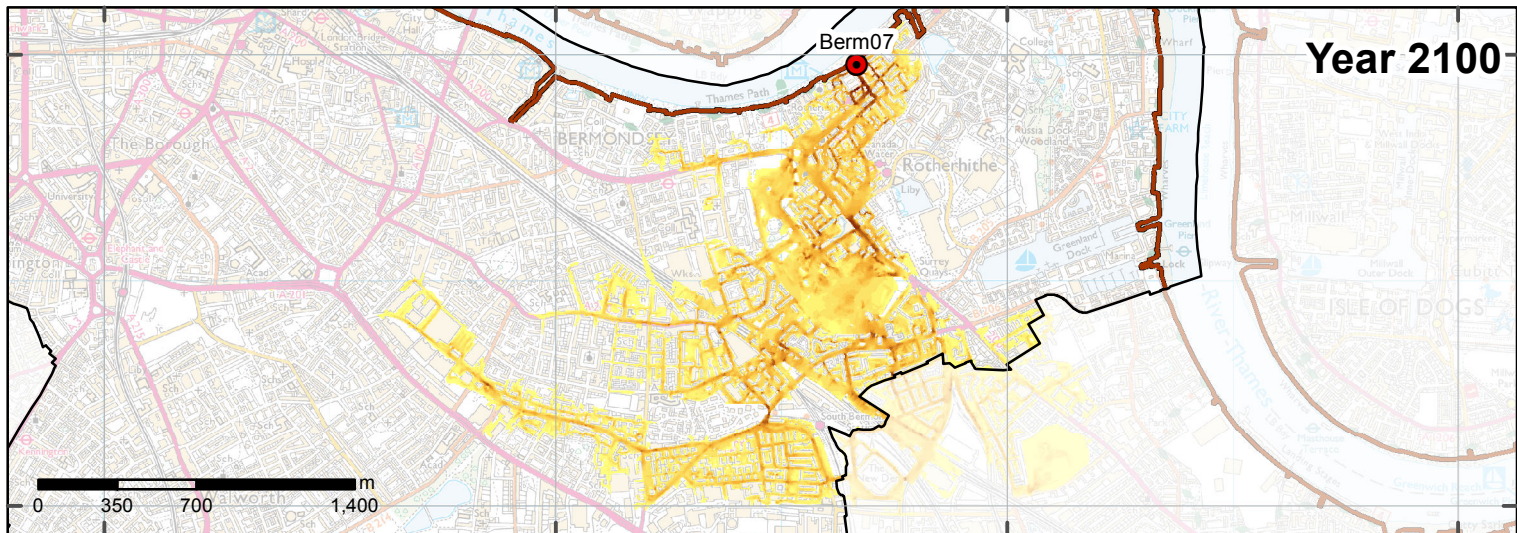
18000

178000

Year 2014






Year 2065

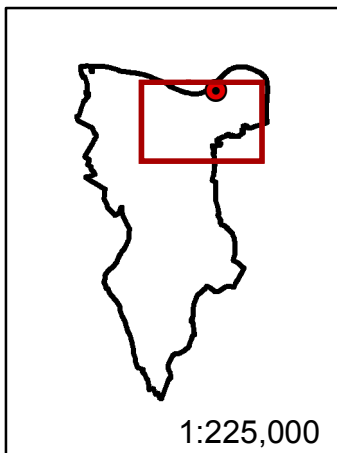
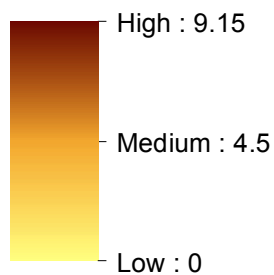


Year 2100

Legend

-  Borough Boundary
-  Breach Location
-  Flood Defence

Velocity (m/s)



**Berm07
Breach Assessment
Flood Velocity**



Sunley House, 4 Bedford Park
Croydon, Surrey, CR0 2AP
Tel: +44 (0) 208 639 3500
www.aecom.com

London Borough of
Southwark



Strategic Flood
Risk Assessment

GIS:	AD	Checked:	SB	Approved:	GP
Scale at A4:	1:33,500	Date:	15/09/2016		
Scale at A3:	1:23,500	MAP A8.2.4			
Scale at A1:	1:11,500				

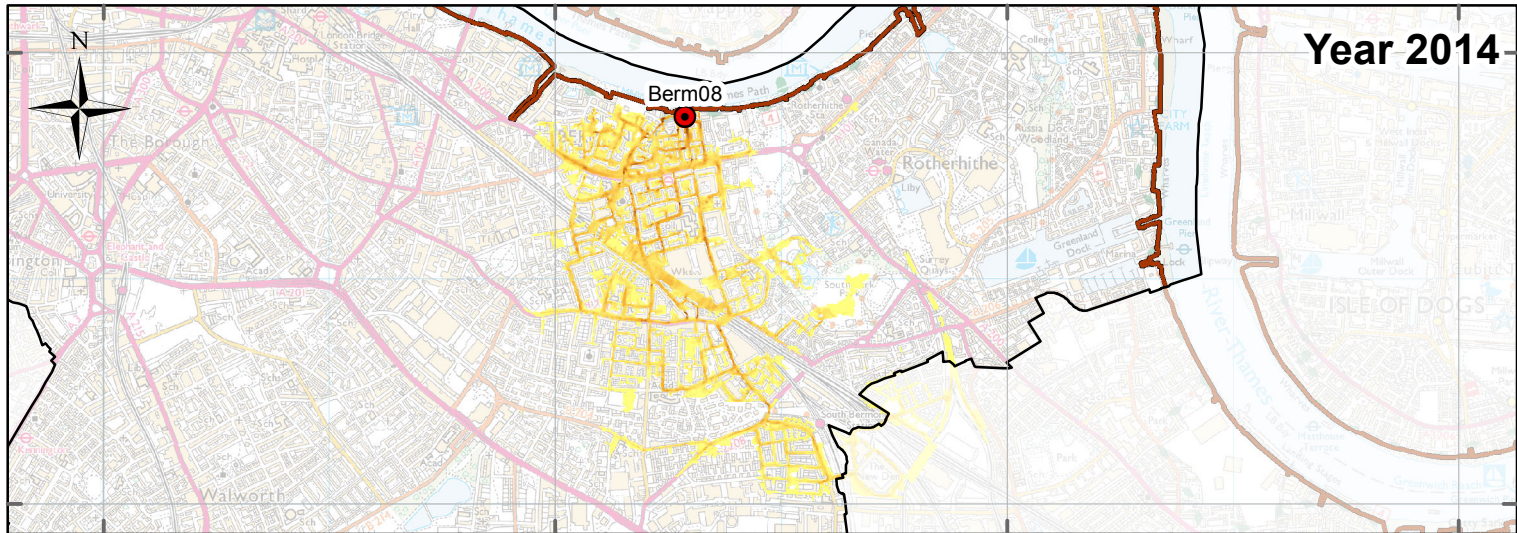
Licensing Information:
© Crown copyright and database rights 2016.
Ordnance Survey 0100031673.
Contains Environment Agency Information © Environment Agency and database right

532000

534000

536000

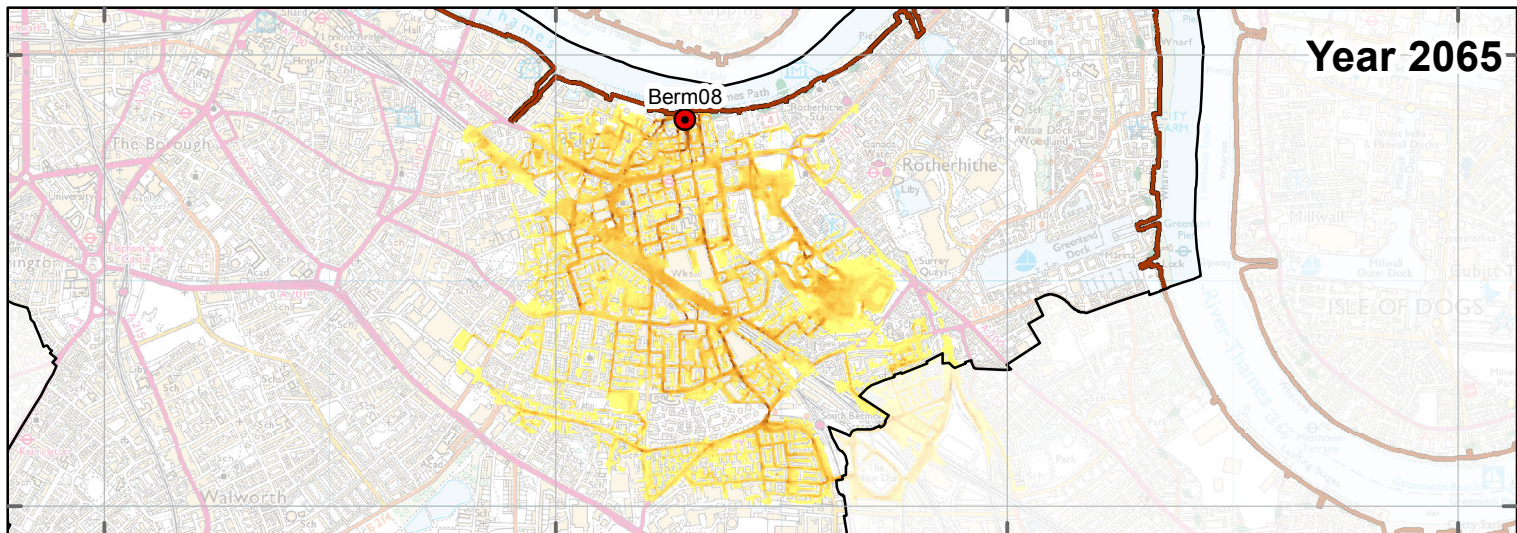
538000



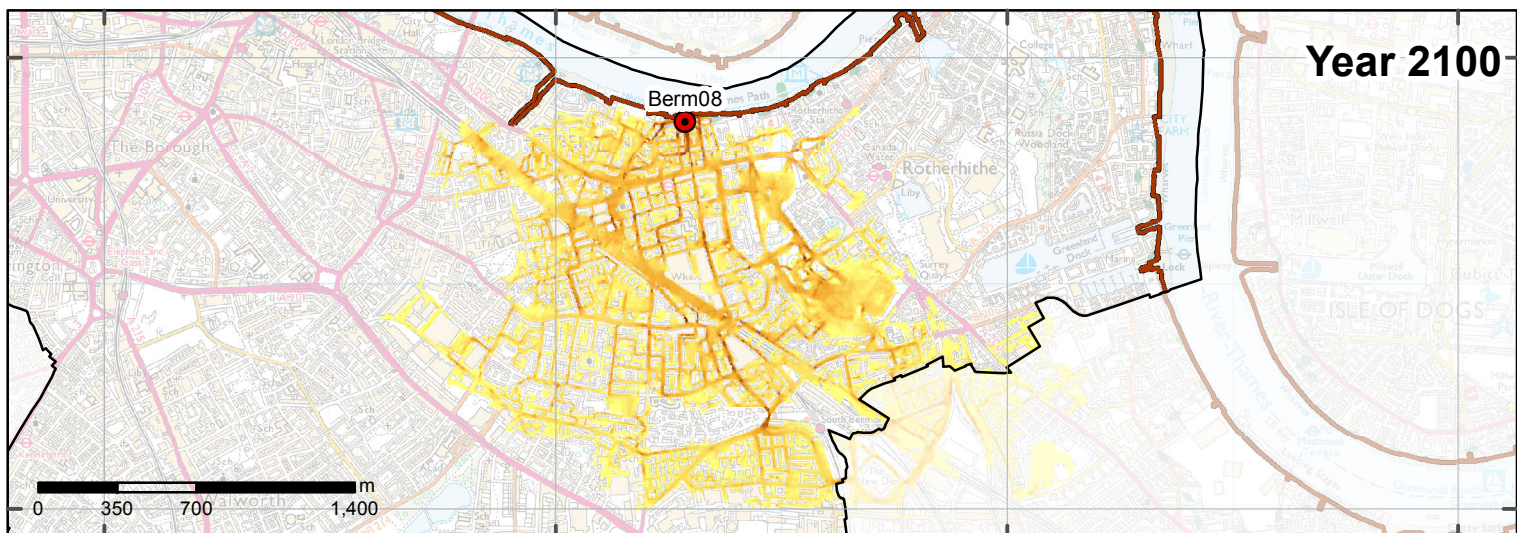
18000

178000

Year 2014



Year 2065

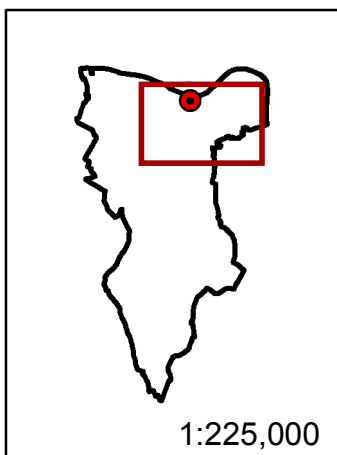
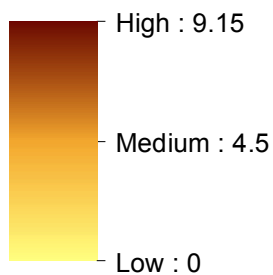


Year 2100

Legend

- Borough Boundary
- Breach Location
- Flood Defence

Velocity (m/s)



**Berm08
Breach Assessment
Flood Velocity**



Sunley House, 4 Bedford Park
Croydon, Surrey, CR0 2AP
Tel: +44 (0) 208 639 3500
www.aecom.com

London Borough of
Southwark



Strategic Flood
Risk Assessment

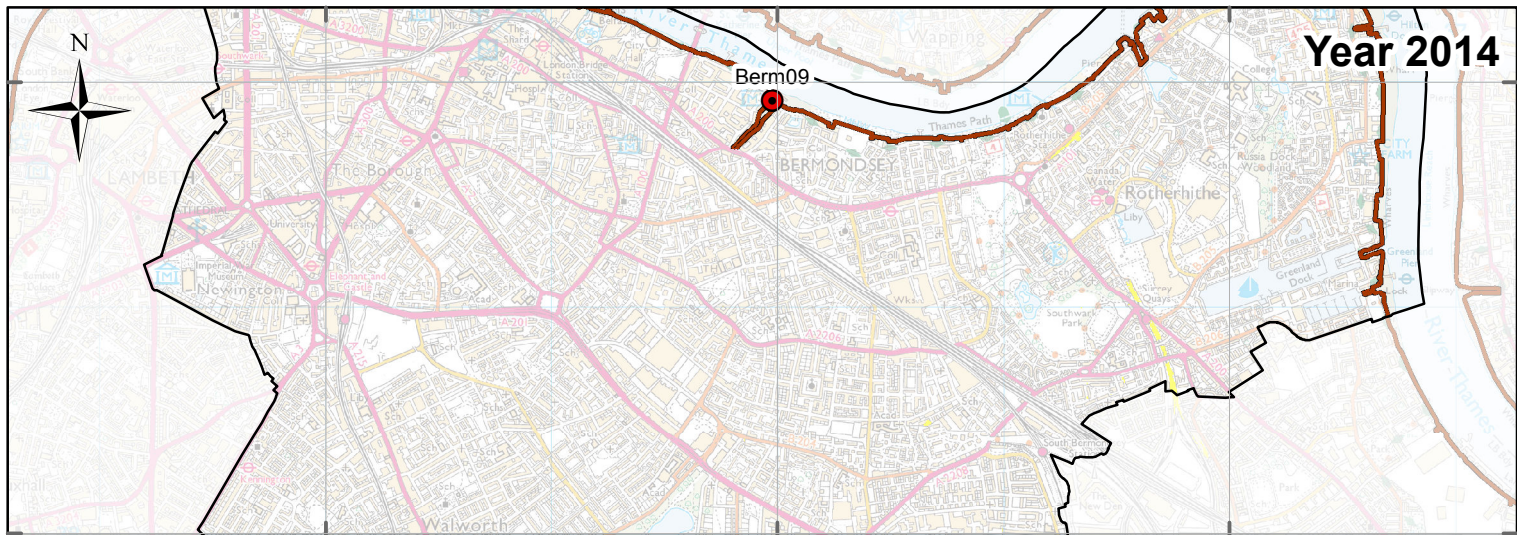
GIS:	AD	Checked:	SB	Approved:	GP
Scale at A4:	1:33,500	Date:	15/09/2016		
Scale at A3:	1:23,500	MAP A8.2.5			
Scale at A1:	1:11,500				

Licensing Information:
© Crown copyright and database rights 2016.
Ordnance Survey 0100031673.
Contains Environment Agency Information © Environment Agency and database right

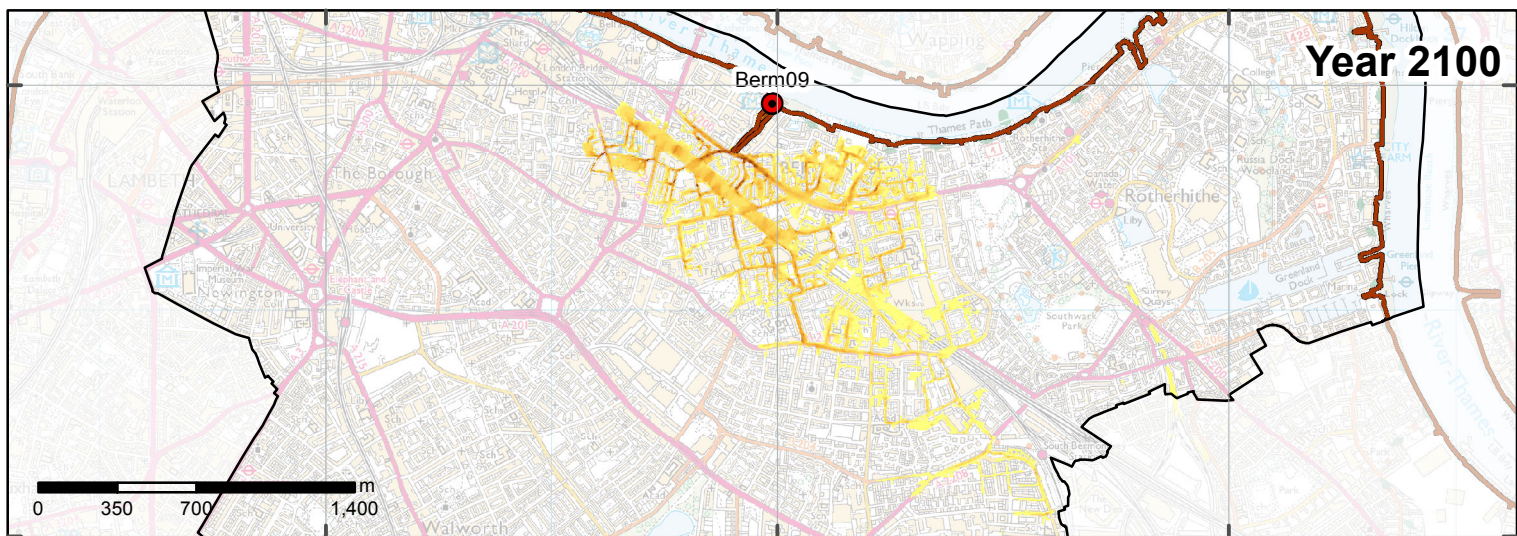
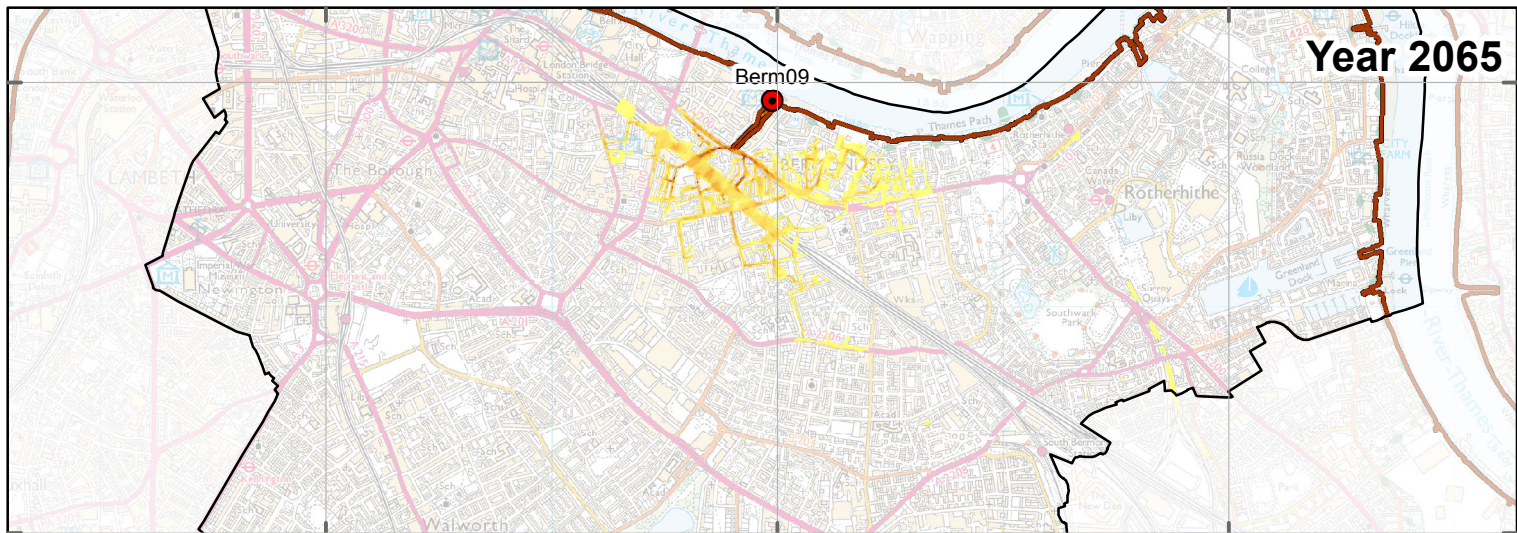
532000

534000

536000



180000
178000



Legend

- Borough Boundary
- Breach Location
- Flood Defence

Velocity (m/s)

- High : 9.15
- Medium : 4.5
- Low : 0

1:225,000

**Berm09
Breach Assessment
Flood Velocity**

Sunley House, 4 Bedford Park
Croydon, Surrey, CR0 2AP
Tel: +44 (0) 208 639 3500
www.aecom.com

GIS:	AD	Checked:	SB	Approved:	GP
Scale at A4:	1:33,500	Date:	15/09/2016		
Scale at A3:	1:23,500	MAP A8.2.6			
Scale at A1:	1:11,500				

London Borough of
Southwark

**Strategic Flood
Risk Assessment**

Licensing Information:
© Crown copyright and database rights 2016.
Ordnance Survey 0100031673.
Contains Environment Agency Information © Environment Agency and database right

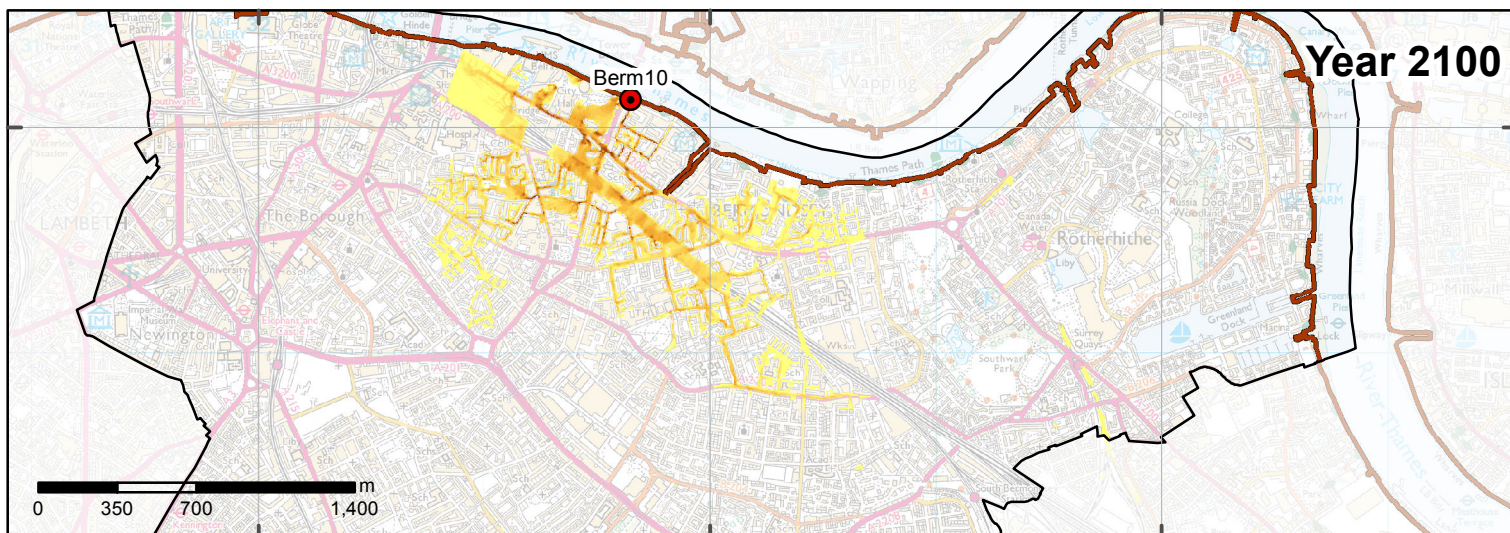
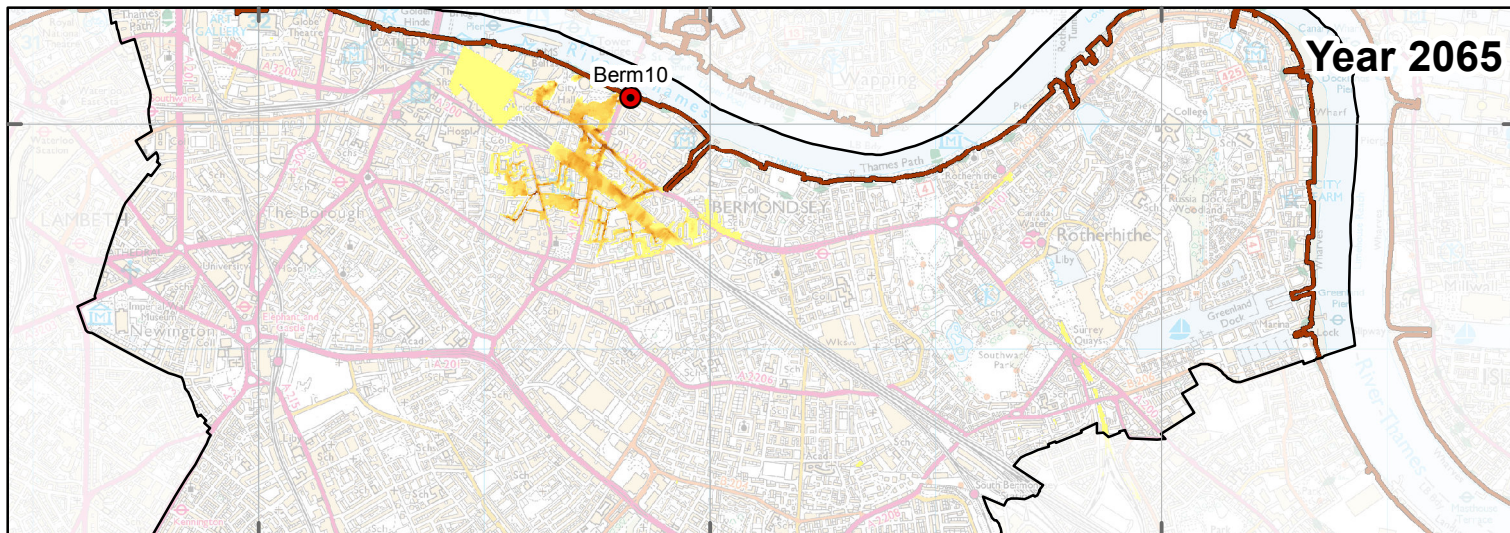
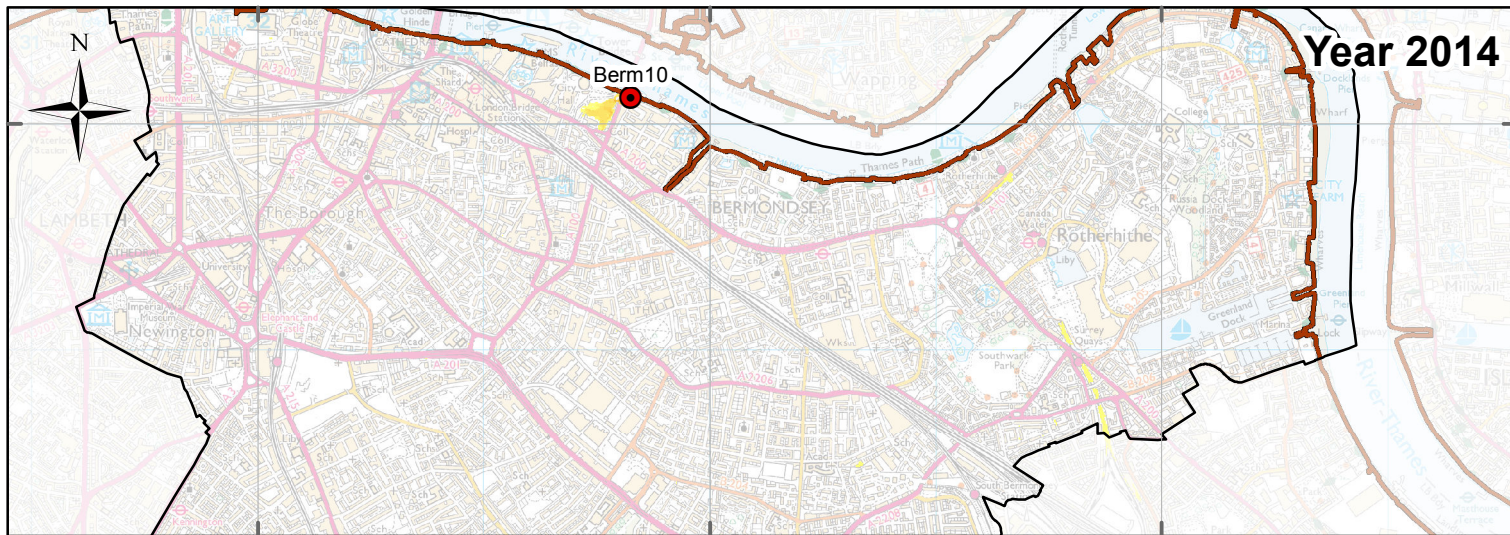
*This document has been prepared by AECOM Limited ("AECOM") for the sole use of our Client, and in accordance with generally accepted consultancy principles, the budget for fees and the terms of reference agreed between AECOM and the Client. Any information provided by third parties and referred to herein has not been checked or verified by AECOM, unless otherwise expressly stated in the document. No third party may rely upon this document without the prior and express written agreement of AECOM.

532000

534000

536000

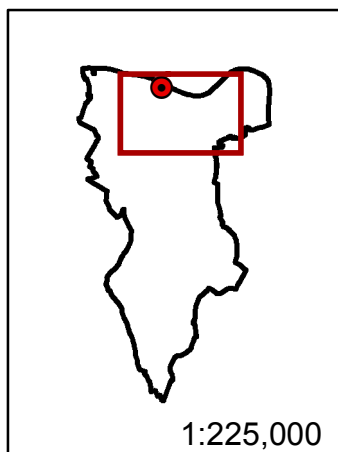
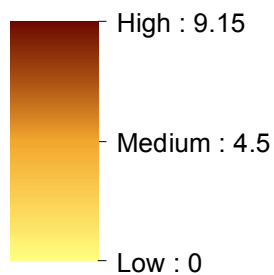
18000



Legend

- Borough Boundary
- Breach Location
- Flood Defence

Velocity (m/s)



**Berm10
Breach Assessment
Flood Velocity**



Sunley House, 4 Bedford Park
Croydon, Surrey, CR0 2AP
Tel: +44 (0) 208 639 3500
www.aecom.com

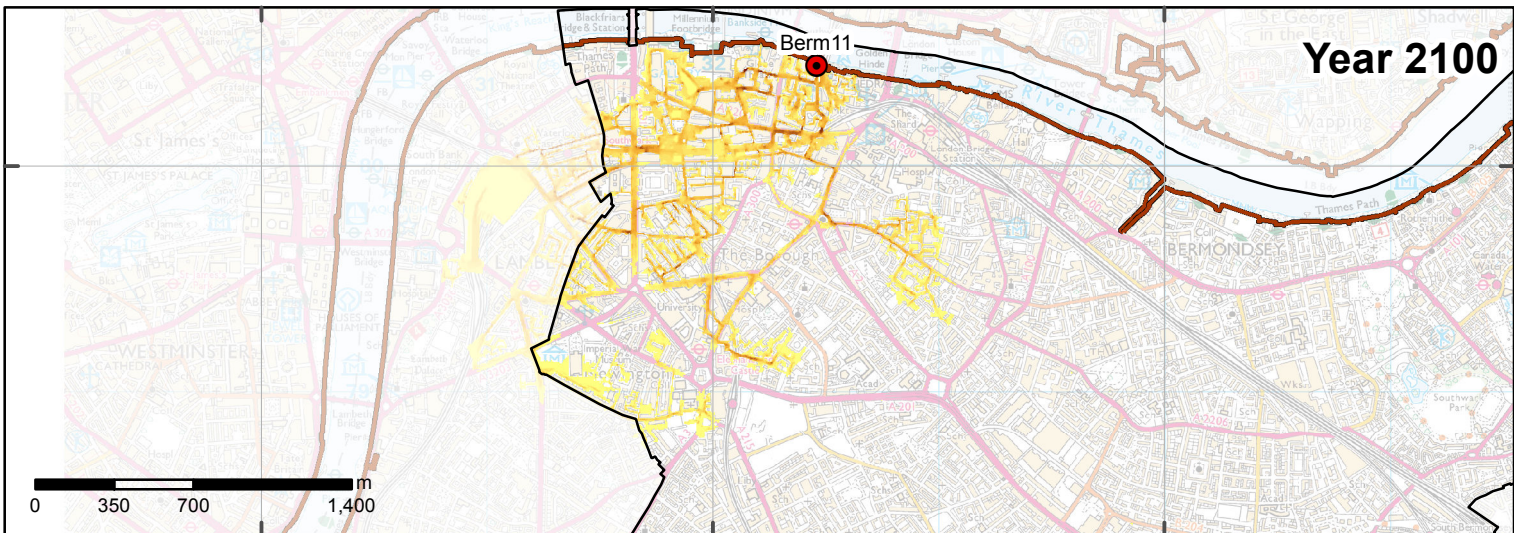
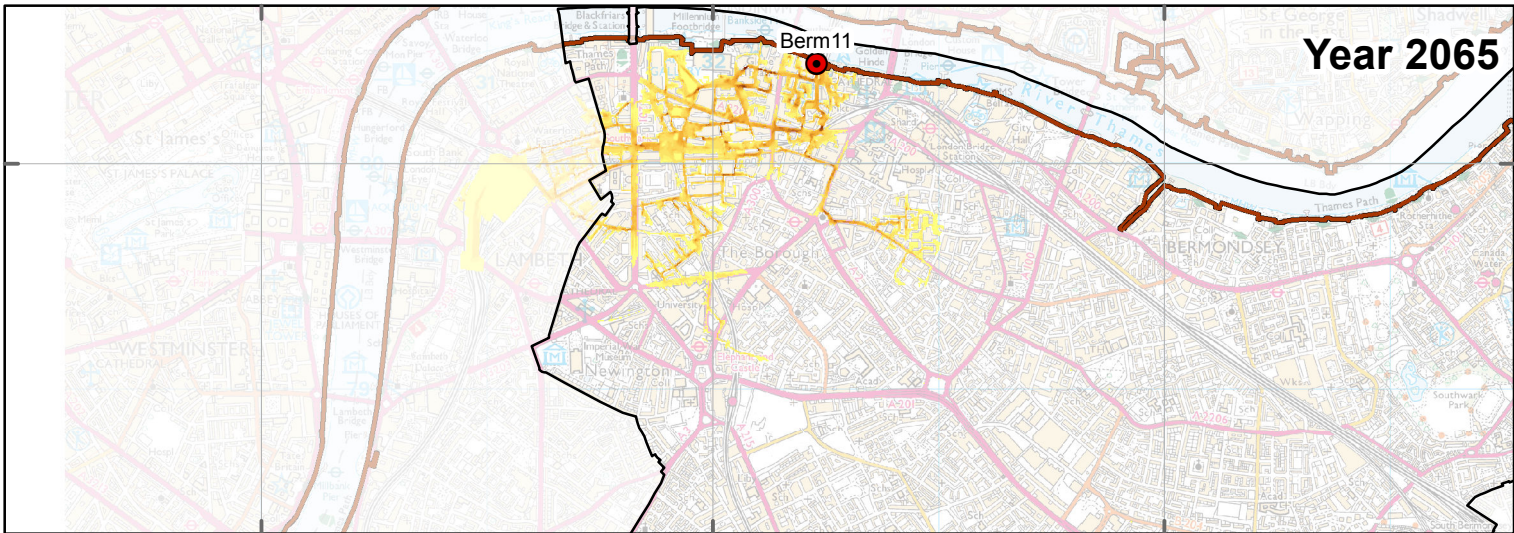
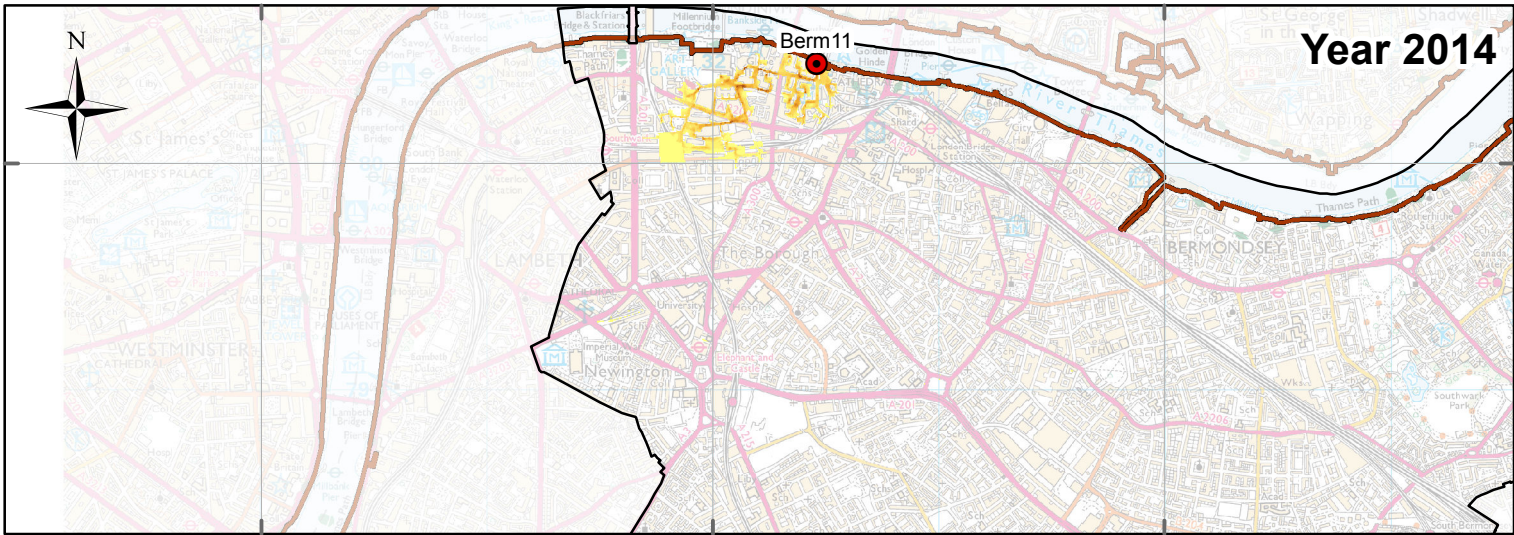
London Borough of
Southwark



**Strategic Flood
Risk Assessment**

GIS:	AD	Checked:	SB	Approved:	GP
Scale at A4:	1:33,500		Date:	15/09/2016	
Scale at A3:	1:23,500		MAP A8.2.7		
Scale at A1:	1:11,500				

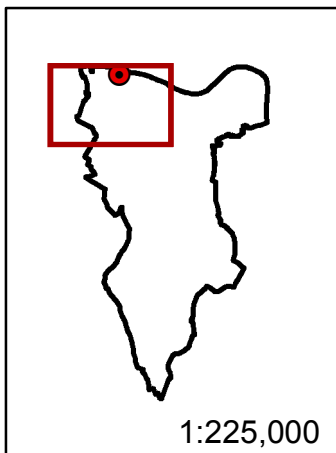
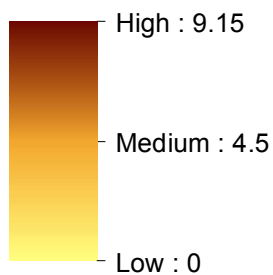
Licensing Information:
© Crown copyright and database rights 2016.
Ordnance Survey 0100031673.
Contains Environment Agency Information © Environment Agency and database right



Legend

- Borough Boundary
- Breach Location
- Flood Defence

Velocity (m/s)



**Berm11
Breach Assessment
Flood Velocity**



Sunley House, 4 Bedford Park
Croydon, Surrey, CR0 2AP
Tel: +44 (0) 208 639 3500
www.aecom.com

London Borough of
Southwark



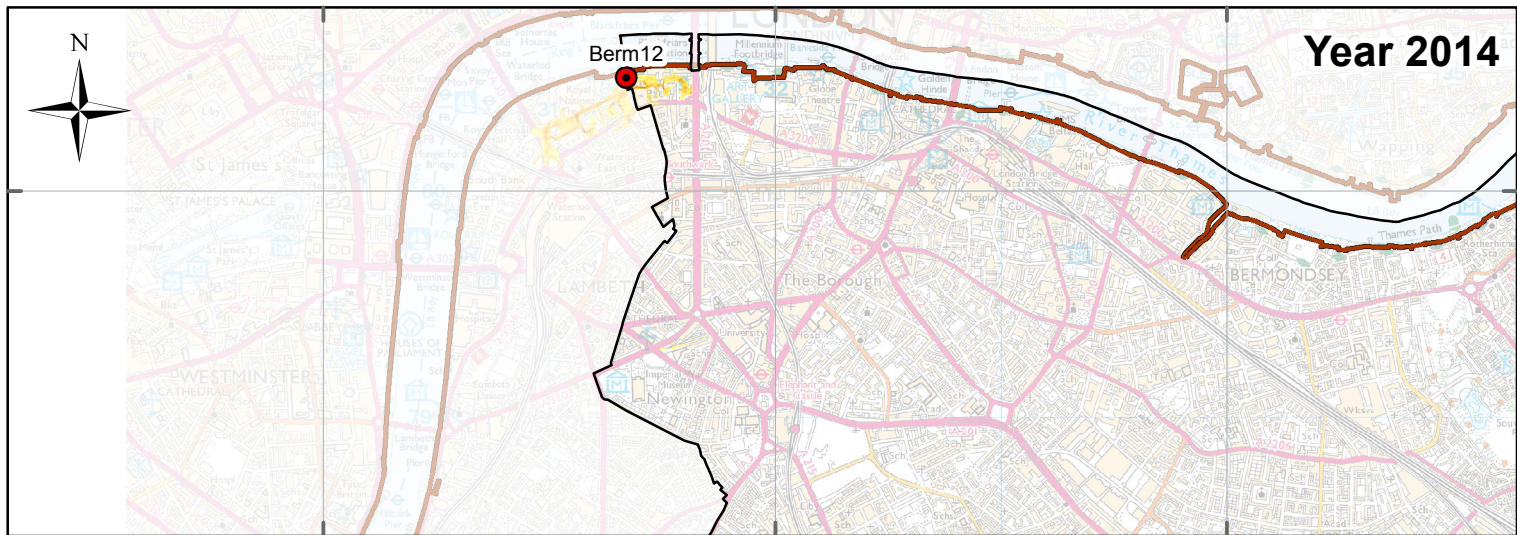
Strategic Flood
Risk Assessment

GIS:	AD	Checked:	SB	Approved:	GP
------	----	----------	----	-----------	----

Scale at A4: 1:33,500 Date: 15/09/2016

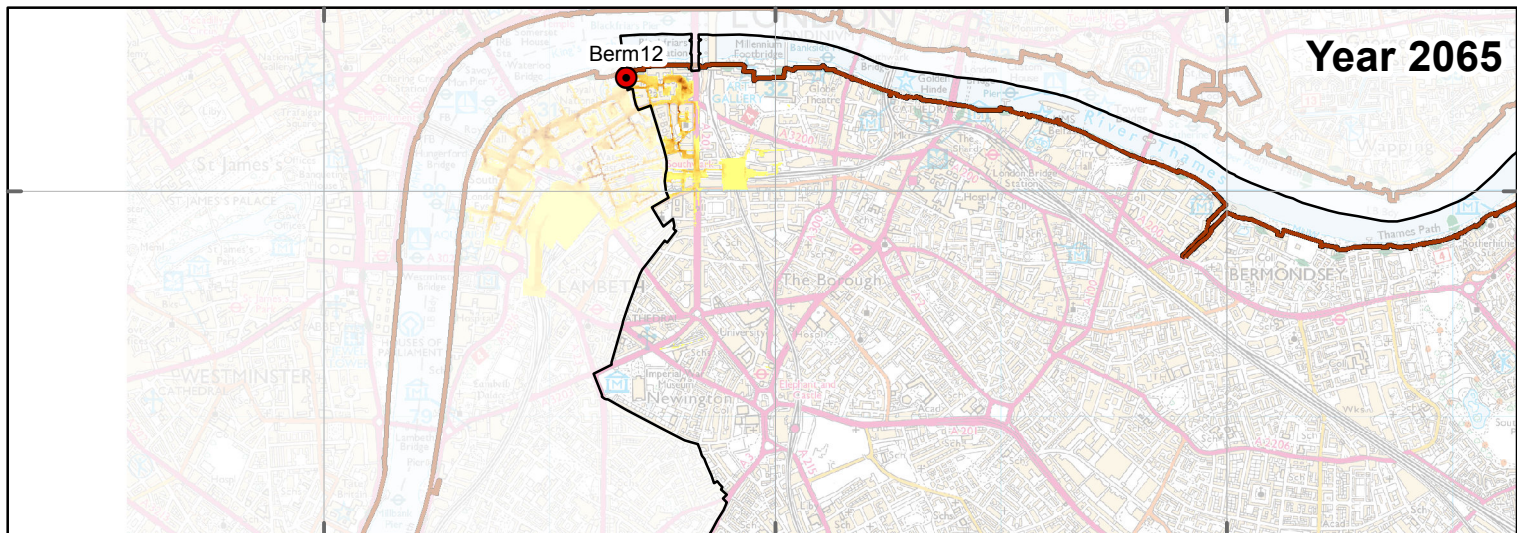
Scale at A3: 1:23,500
Scale at A1: 1:11,500 **MAP A8.2.8**

Licensing Information:
© Crown copyright and database rights 2016.
Ordnance Survey 0100031673.
Contains Environment Agency Information © Environment Agency and database right

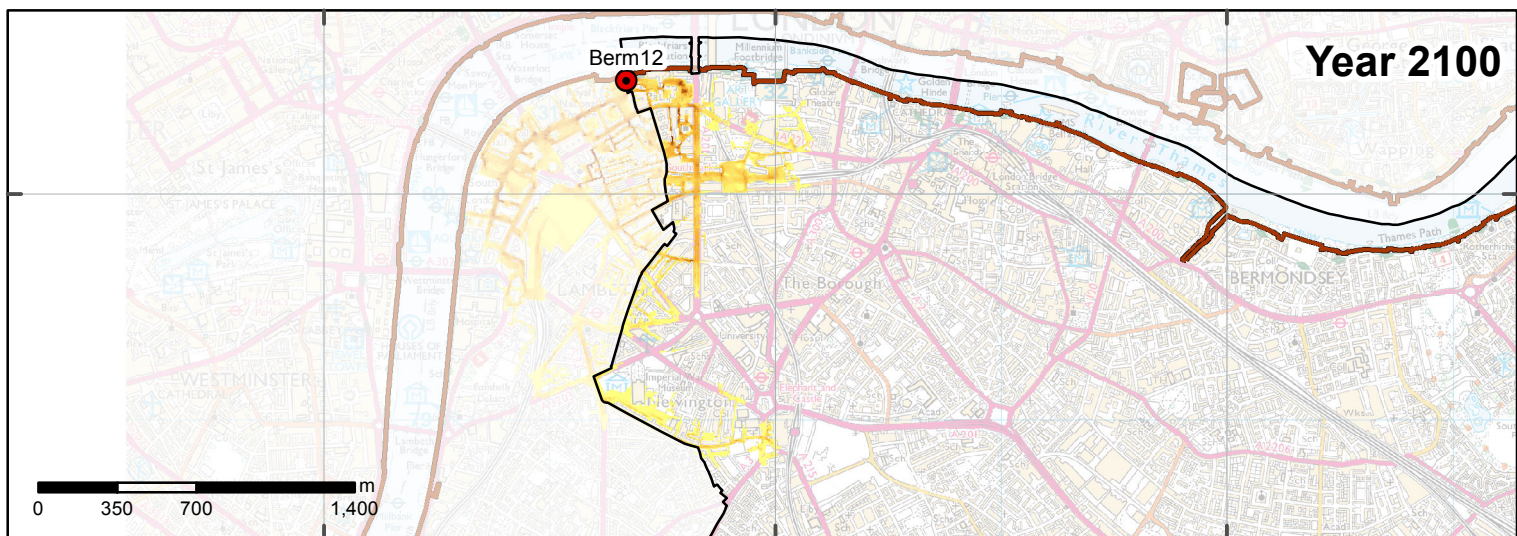


180000

Year 2014



Year 2065



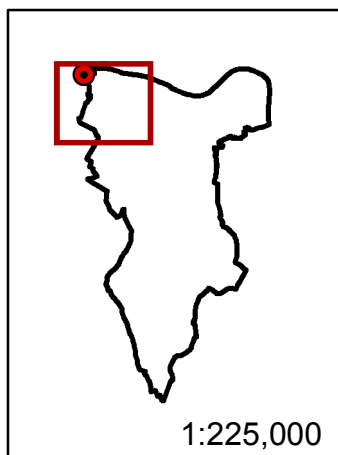
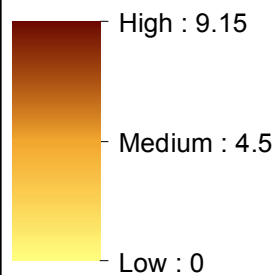
Year 2100



Legend

- Borough Boundary
- Breach Location
- Flood Defence

Velocity (m/s)



**Berm12
Breach Assessment
Flood Velocity**



Sunley House, 4 Bedford Park
Croydon, Surrey, CR0 2AP
Tel: +44 (0) 208 639 3500
www.aecom.com

London Borough of
Southwark



Strategic Flood
Risk Assessment

GIS:	AD	Checked:	SB	Approved:	GP
------	----	----------	----	-----------	----

Scale at A4:	1:33,500	Date:	15/09/2016
--------------	----------	-------	------------

Scale at A3:	1:23,500	MAP A8.2.9
Scale at A1:	1:11,500	

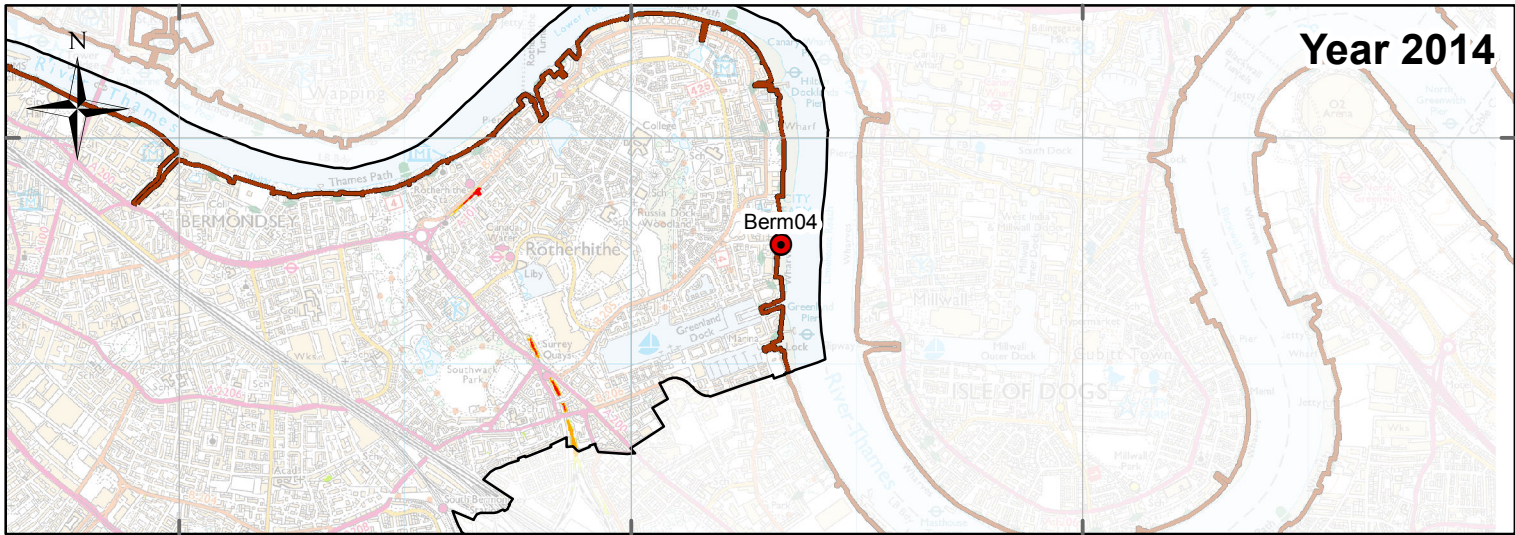
Licensing Information:
© Crown copyright and database rights 2016.
Ordnance Survey 0100031673.
Contains Environment Agency Information © Environment Agency and database right

534000

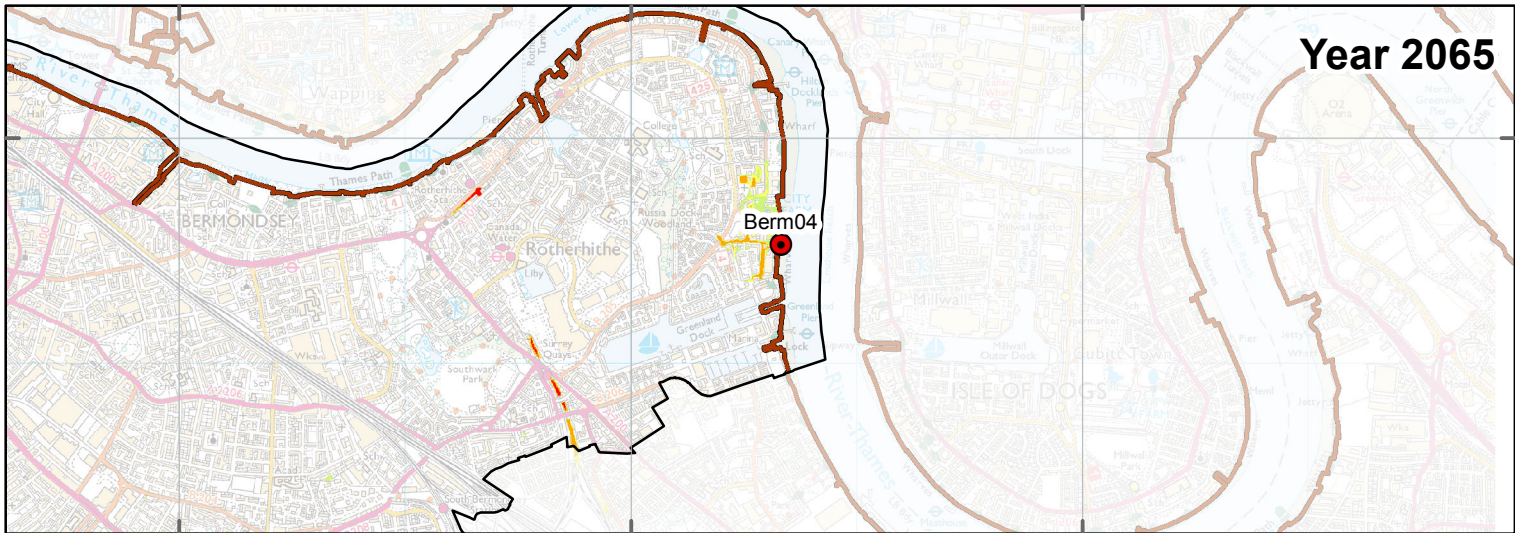
536000

538000

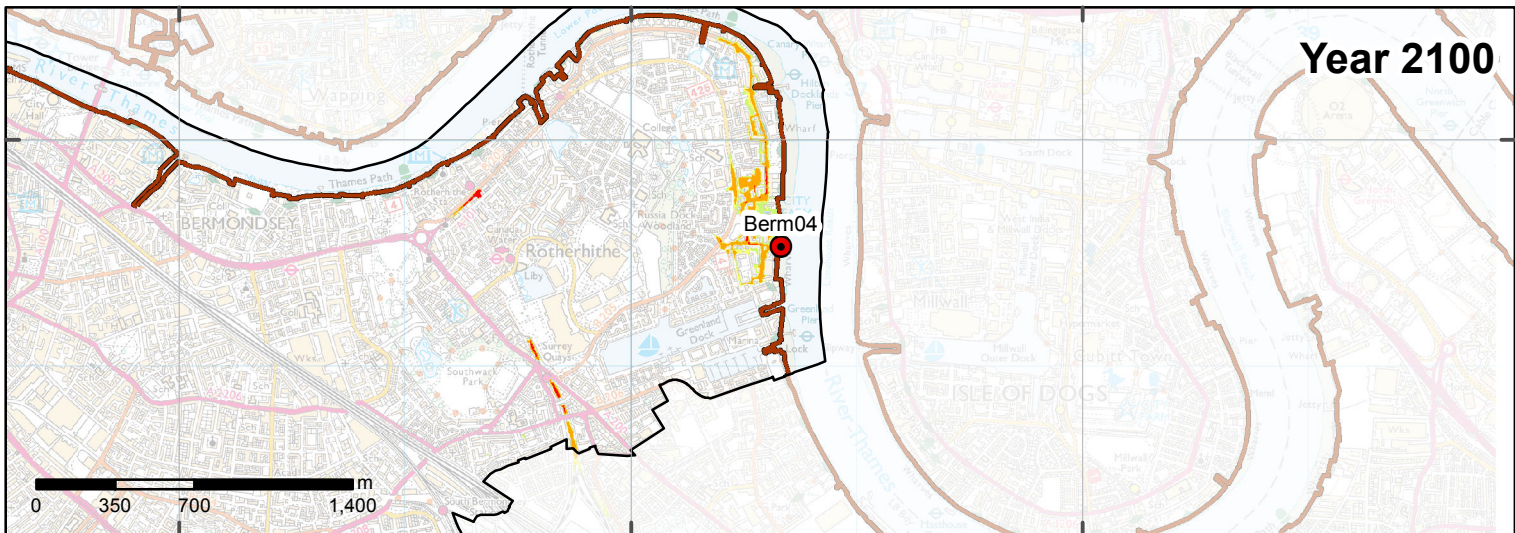
180000



Year 2014



Year 2065



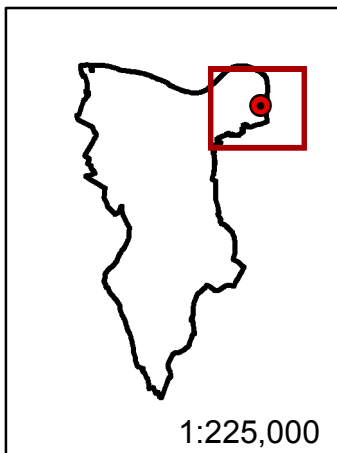
Year 2100

Legend

- Borough Boundary
- Breach Location
- Flood Defence

Maximum Hazard

- Less than 0.75 (Low Hazard)
- Between 0.75 and 1.25 (Danger for Some)
- Between 1.25 and 2.00 (Danger for Most)
- Greater than 2.00 (Danger for All)



**Berm04
Breach Assessment
Flood Hazard**



Sunley House, 4 Bedford Park
Croydon, Surrey, CR0 2AP
Tel: +44 (0) 208 639 3500
www.aecom.com

London Borough of
Southwark



Strategic Flood
Risk Assessment

GIS:	KLD	Checked:	AD	Approved:	GP
Scale at A4:	1:33,500	Date:	20/12/2016		
Scale at A3:	1:23,500	MAP A8.4.1			
Scale at A1:	1:11,500				

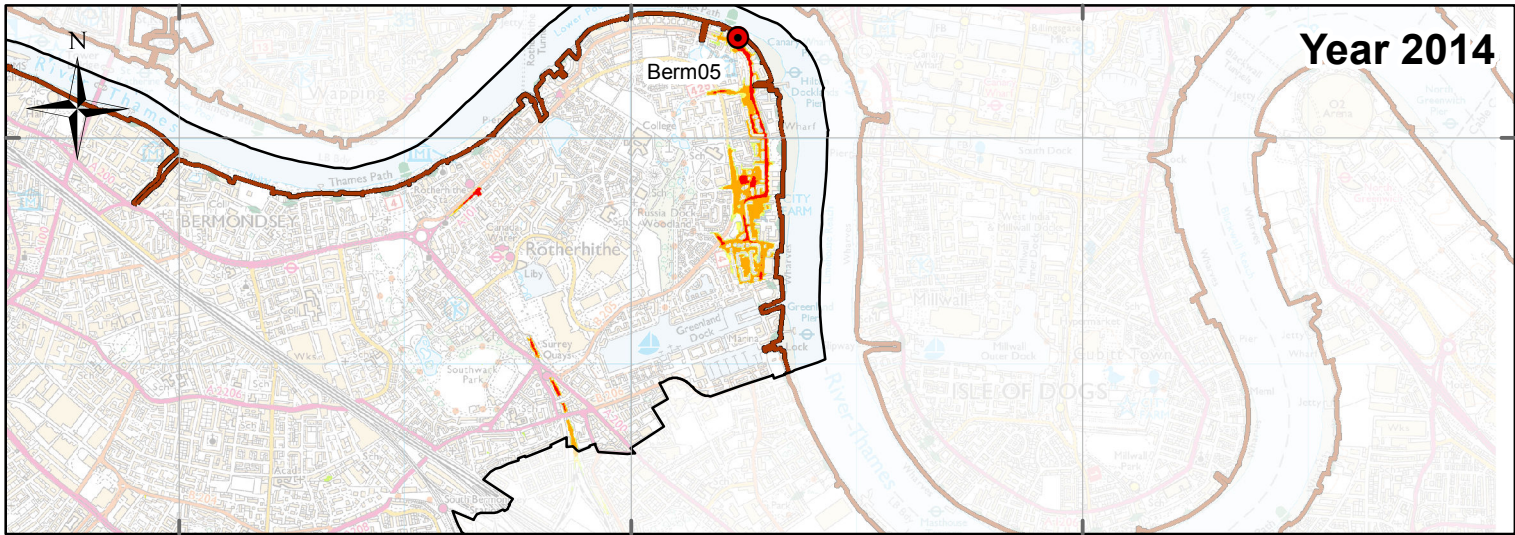
Licensing Information:
© Crown copyright and database rights 2016.
Ordnance Survey 0100031673.
Contains Environment Agency Information © Environment Agency and database right

534000

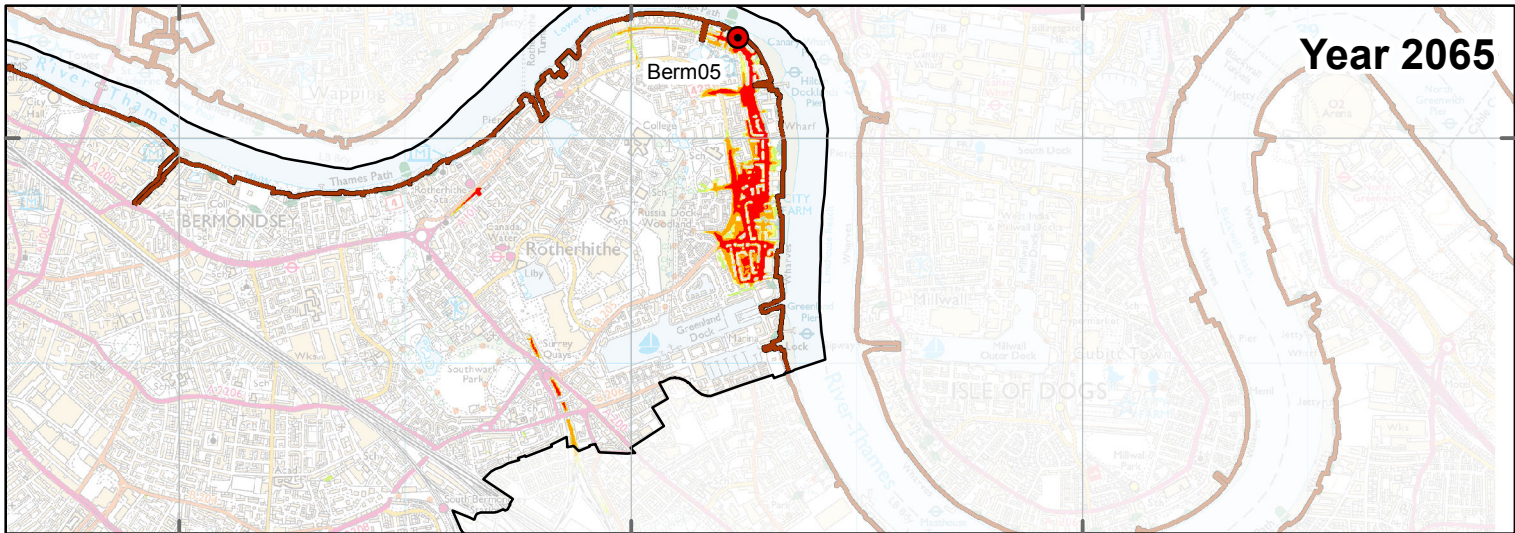
536000

538000

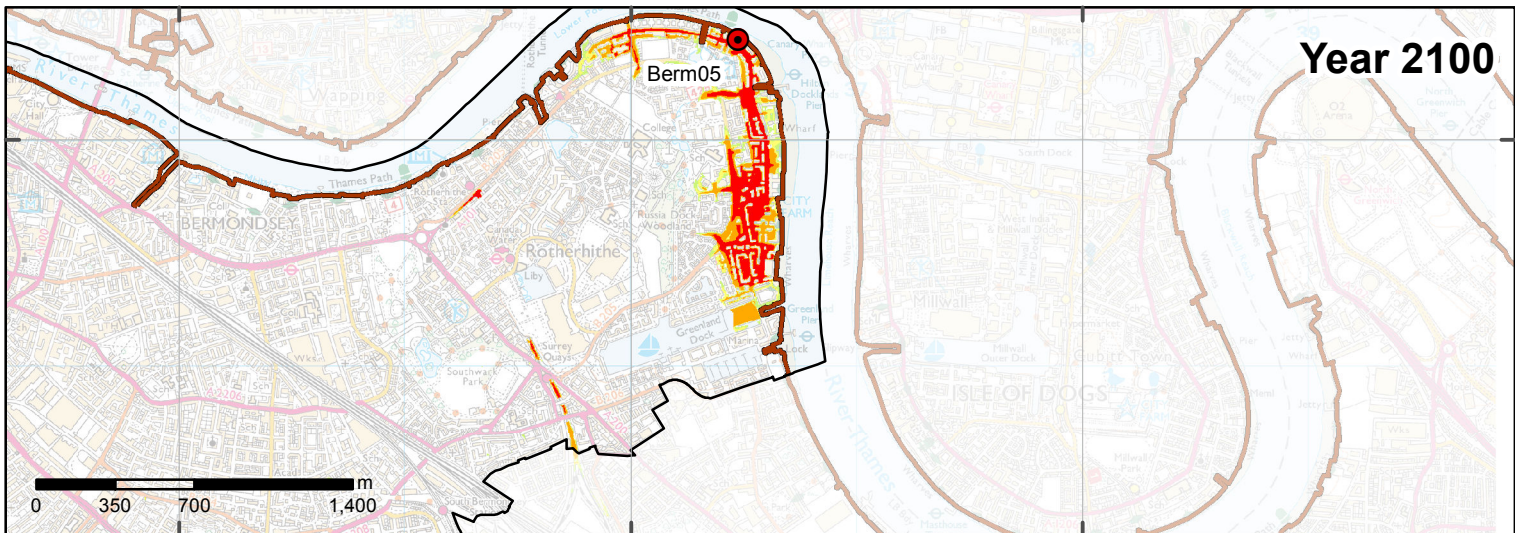
180000



Year 2014



Year 2065



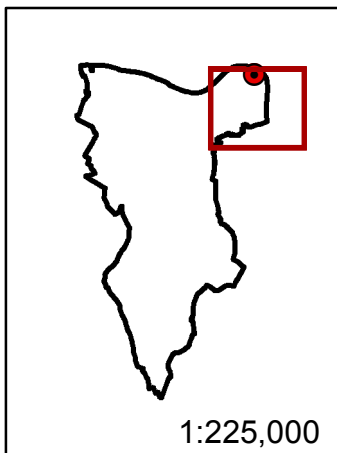
Year 2100

Legend

- Borough Boundary
- Breach Location
- Flood Defence

Maximum Hazard

- Less than 0.75 (Low Hazard)
- Between 0.75 and 1.25 (Danger for Some)
- Between 1.25 and 2.00 (Danger for Most)
- Greater than 2.00 (Danger for All)



**Berm05
Breach Assessment
Flood Hazard**



Sunley House, 4 Bedford Park
Croydon, Surrey, CR0 2AP
Tel: +44 (0) 208 639 3500
www.aecom.com

London Borough of
Southwark



**Strategic Flood
Risk Assessment**

GIS:	KLD	Checked:	AD	Approved:	GP
------	-----	----------	----	-----------	----

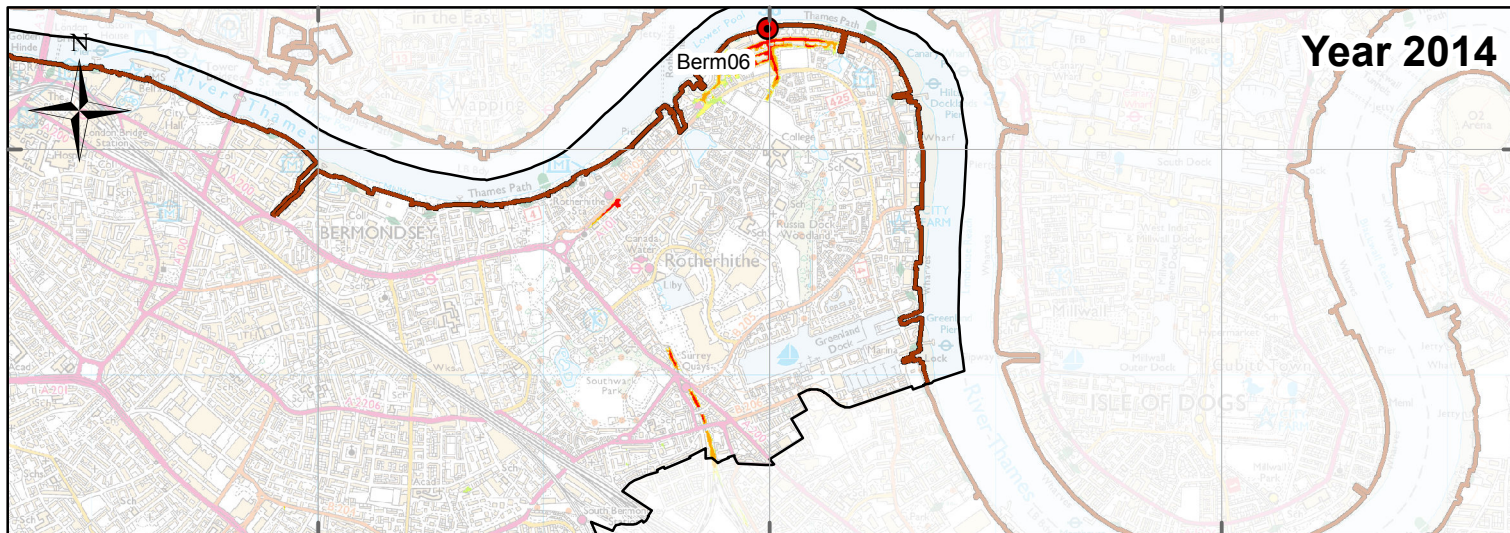
Scale at A4: 1:33,500 Date: 20/12/2016

Scale at A3: 1:23,500

Scale at A1: 1:11,500 **MAP A8.4.2**

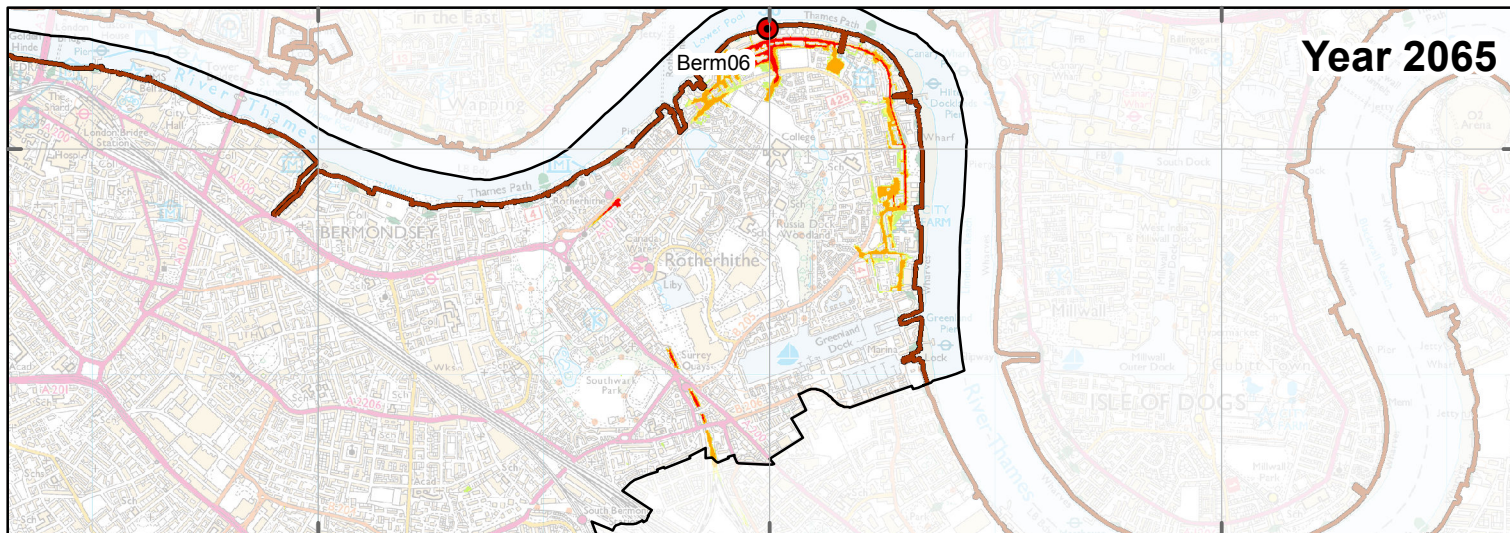
Licensing Information:
© Crown copyright and database rights 2016.
Ordnance Survey 0100031673.
Contains Environment Agency Information © Environment Agency and database right

Year 2014

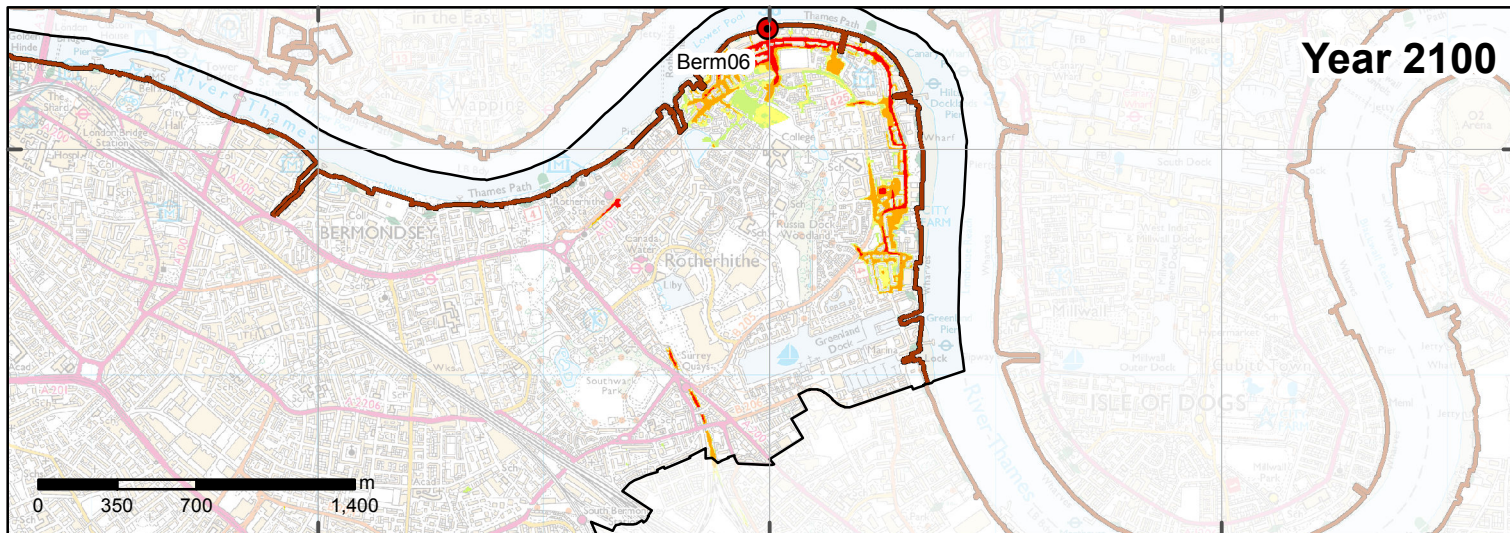


180000

Year 2065



Year 2100

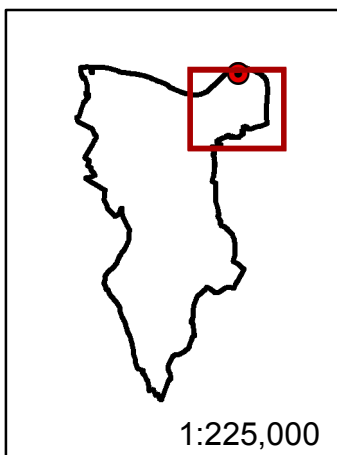


Legend

- Borough Boundary
- Breach Location
- Flood Defence

Maximum Hazard

- Less than 0.75 (Low Hazard)
- Between 0.75 and 1.25 (Danger for Some)
- Between 1.25 and 2.00 (Danger for Most)
- Greater than 2.00 (Danger for All)



**Berm06
Breach Assessment
Flood Hazard**



Sunley House, 4 Bedford Park
Croydon, Surrey, CR0 2AP
Tel: +44 (0) 208 639 3500
www.aecom.com

London Borough of
Southwark



**Strategic Flood
Risk Assessment**

GIS:	KLD	Checked:	AD	Approved:	GP
Scale at A4:	1:33,500	Date:	20/12/2016		
Scale at A3:	1:23,500	MAP A8.4.3			
Scale at A1:	1:11,500				

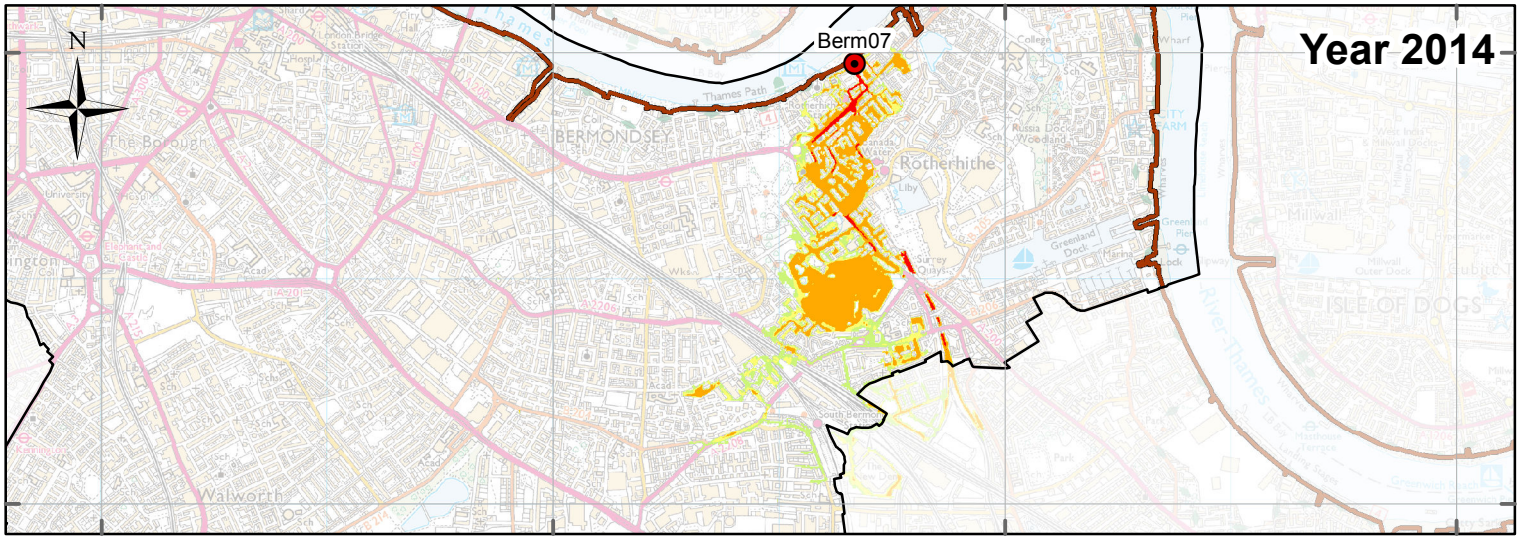
Licensing Information:
© Crown copyright and database rights 2016.
Ordnance Survey 0100031673.
Contains Environment Agency Information © Environment Agency and database right

532000

534000

536000

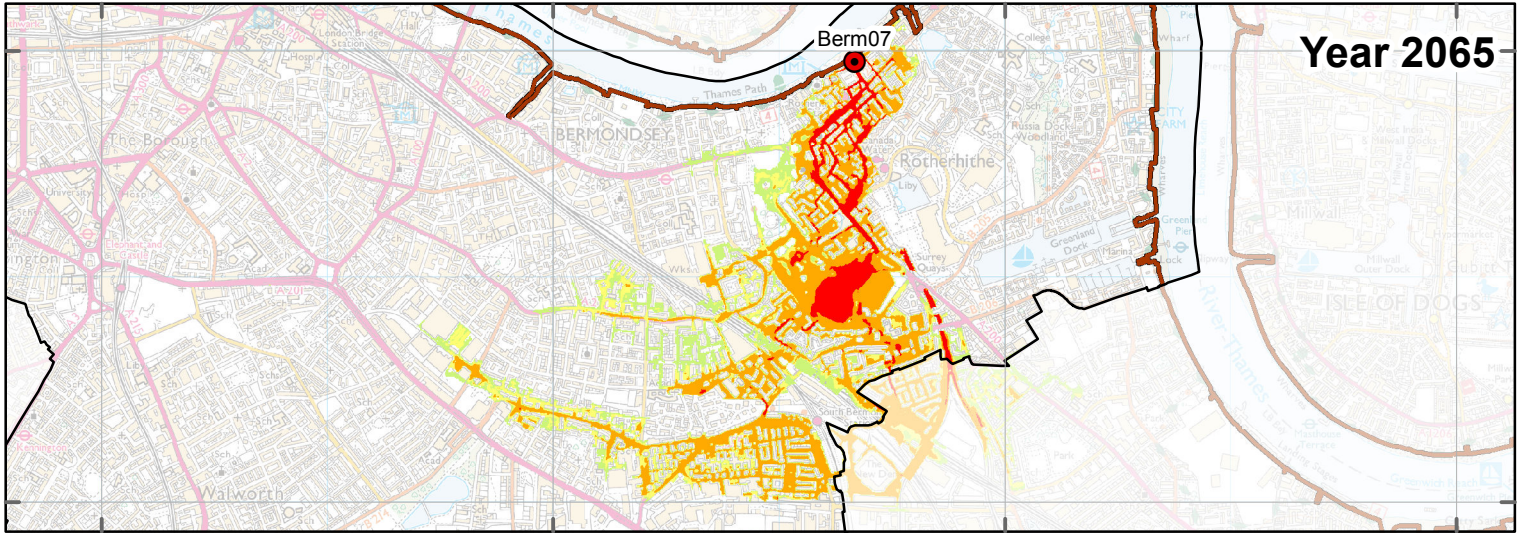
538000



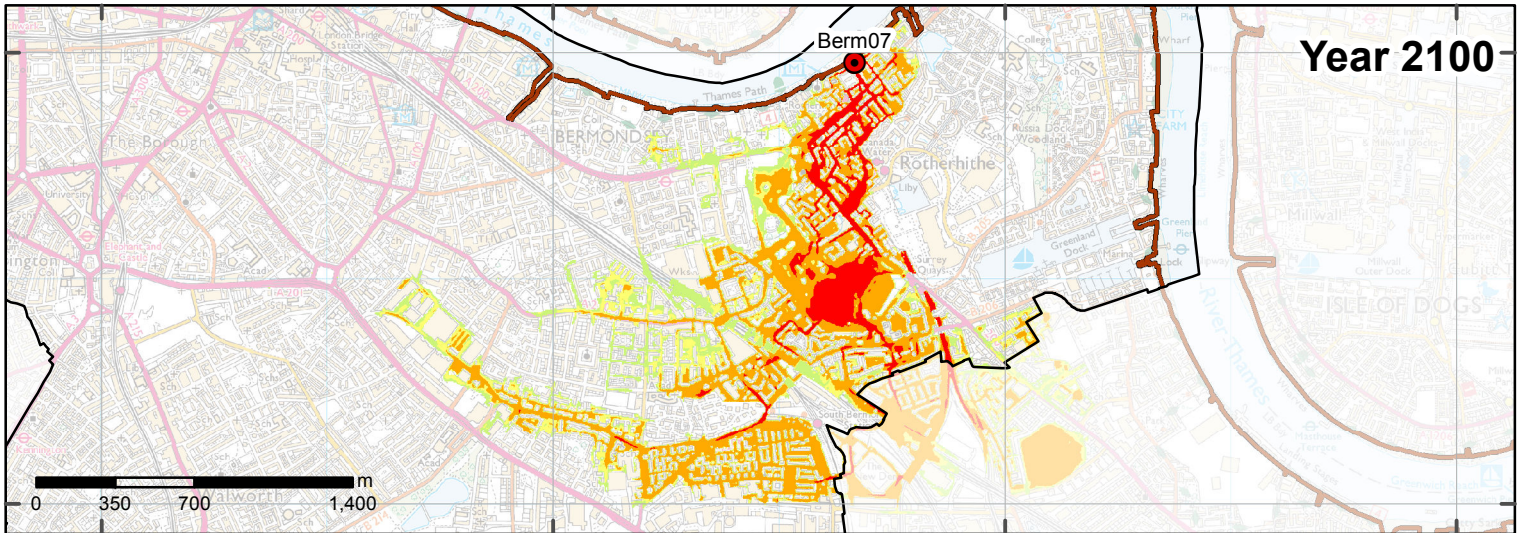
18000

178000

Year 2014



Year 2065



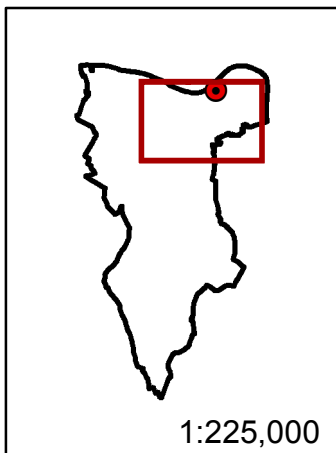
Year 2100

Legend

- Borough Boundary
- Breach Location
- Flood Defence

Maximum Hazard

- Less than 0.75 (Low Hazard)
- Between 0.75 and 1.25 (Danger for Some)
- Between 1.25 and 2.00 (Danger for Most)
- Greater than 2.00 (Danger for All)



**Berm07
Breach Assessment
Flood Hazard**



Sunley House, 4 Bedford Park
Croydon, Surrey, CR0 2AP
Tel: +44 (0) 208 639 3500
www.aecom.com

London Borough of
Southwark



Strategic Flood
Risk Assessment

GIS:	KLD	Checked:	AD	Approved:	GP
------	-----	----------	----	-----------	----

Scale at A4:	1:33,500	Date:	20/12/2016
--------------	----------	-------	------------

Scale at A3:	1:23,500	MAP A8.4.4
Scale at A1:	1:11,500	

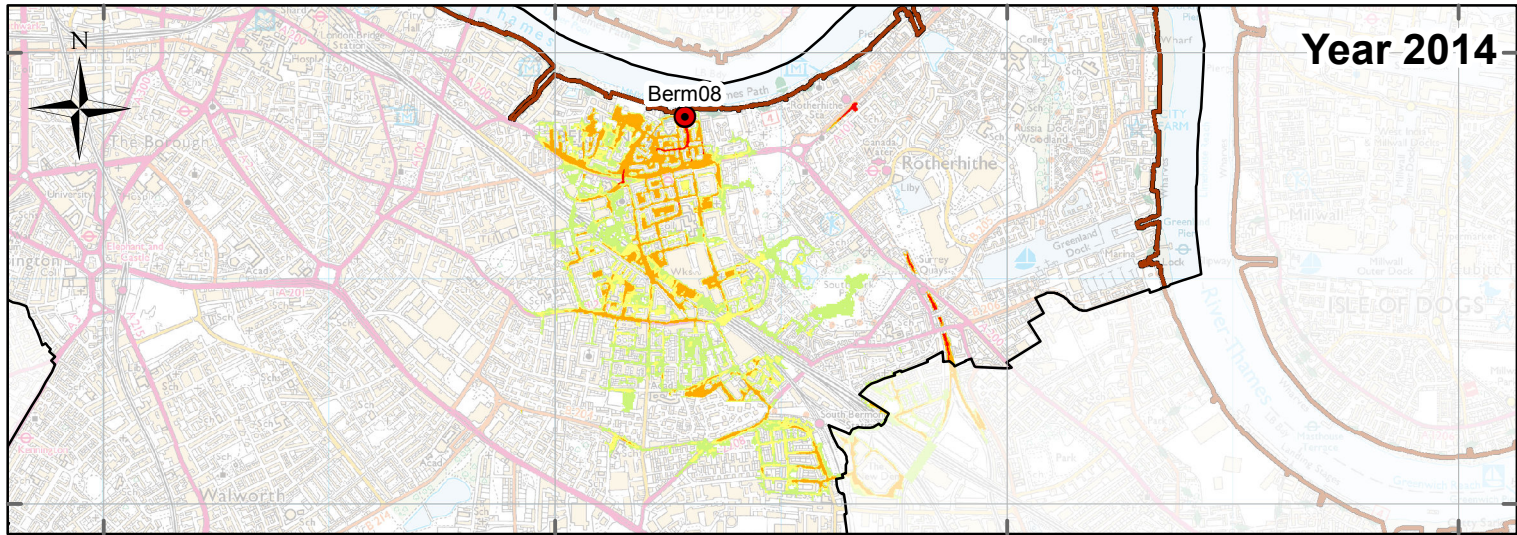
Licensing Information:
© Crown copyright and database rights 2016.
Ordnance Survey 0100031673.
Contains Environment Agency Information © Environment Agency and database right

532000

534000

536000

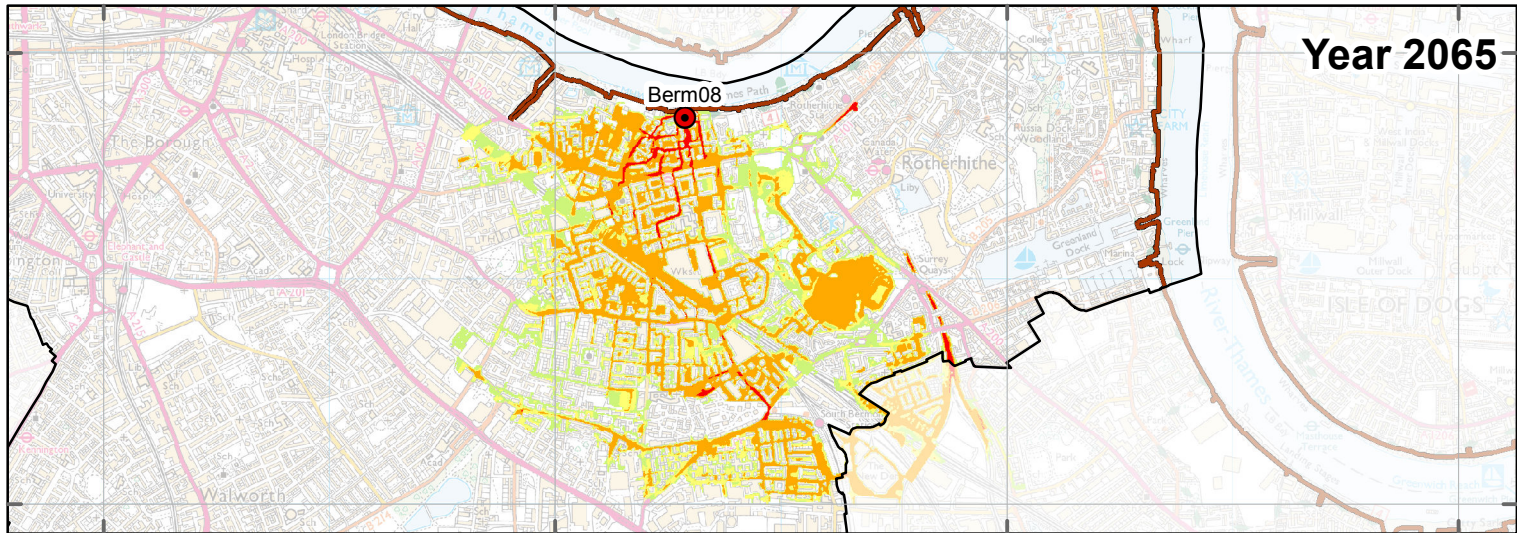
538000



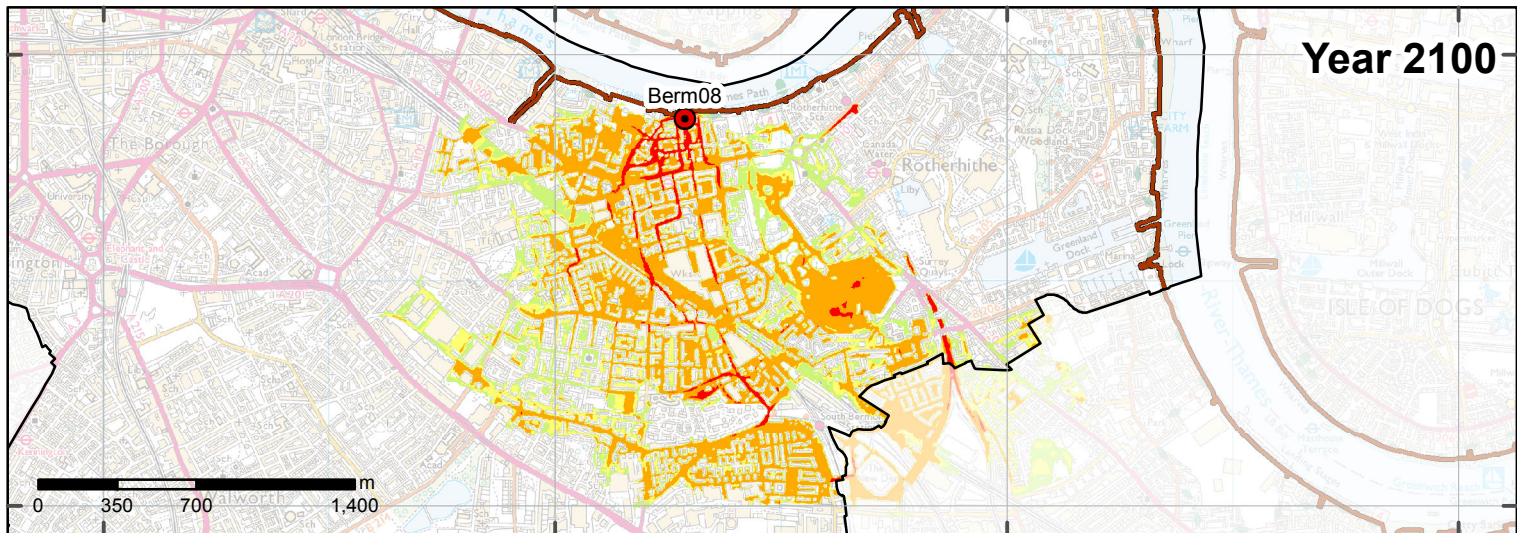
18000

178000

Year 2014



Year 2065



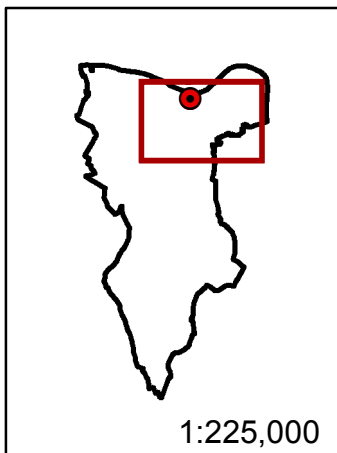
Year 2100

Legend

- Borough Boundary
- Breach Location
- Flood Defence

Maximum Hazard

- Less than 0.75 (Low Hazard)
- Between 0.75 and 1.25 (Danger for Some)
- Between 1.25 and 2.00 (Danger for Most)
- Greater than 2.00 (Danger for All)



**Berm08
Breach Assessment
Flood Hazard**



Sunley House, 4 Bedford Park
Croydon, Surrey, CR0 2AP
Tel: +44 (0) 208 639 3500
www.aecom.com

London Borough of
Southwark



Strategic Flood
Risk Assessment

GIS:	KLD	Checked:	AD	Approved:	GP
------	-----	----------	----	-----------	----

Scale at A4:	1:33,500	Date:	20/12/2016
--------------	----------	-------	------------

Scale at A3:	1:23,500	MAP A8.4.5
Scale at A1:	1:11,500	

Licensing Information:
© Crown copyright and database rights 2016.
Ordnance Survey 0100031673.
Contains Environment Agency Information © Environment Agency and database right

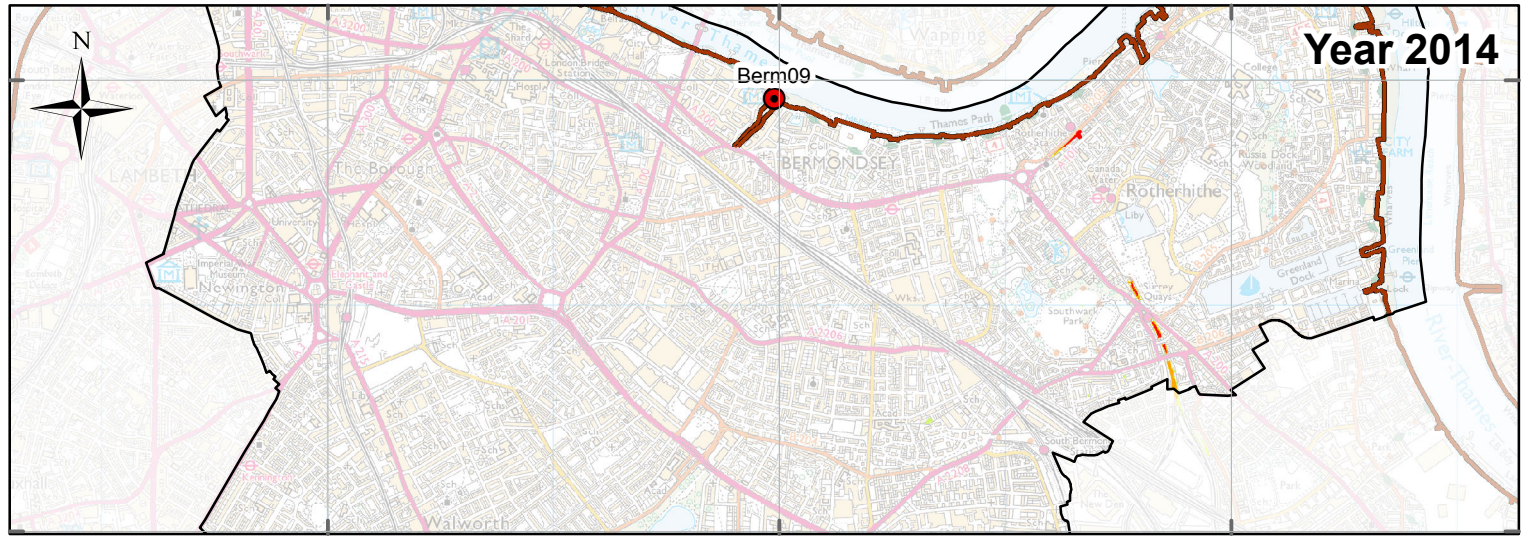
*This document has been prepared by AECOM Limited ("AECOM") for the sole use of our Client, and in accordance with generally accepted consultancy principles, the budget for fees and the terms of reference agreed between AECOM and the Client. Any information provided by third parties and referred to herein has not been checked or verified by AECOM, unless otherwise expressly stated in the document. No third party may rely upon this document without the prior and express written agreement of AECOM.

532000

534000

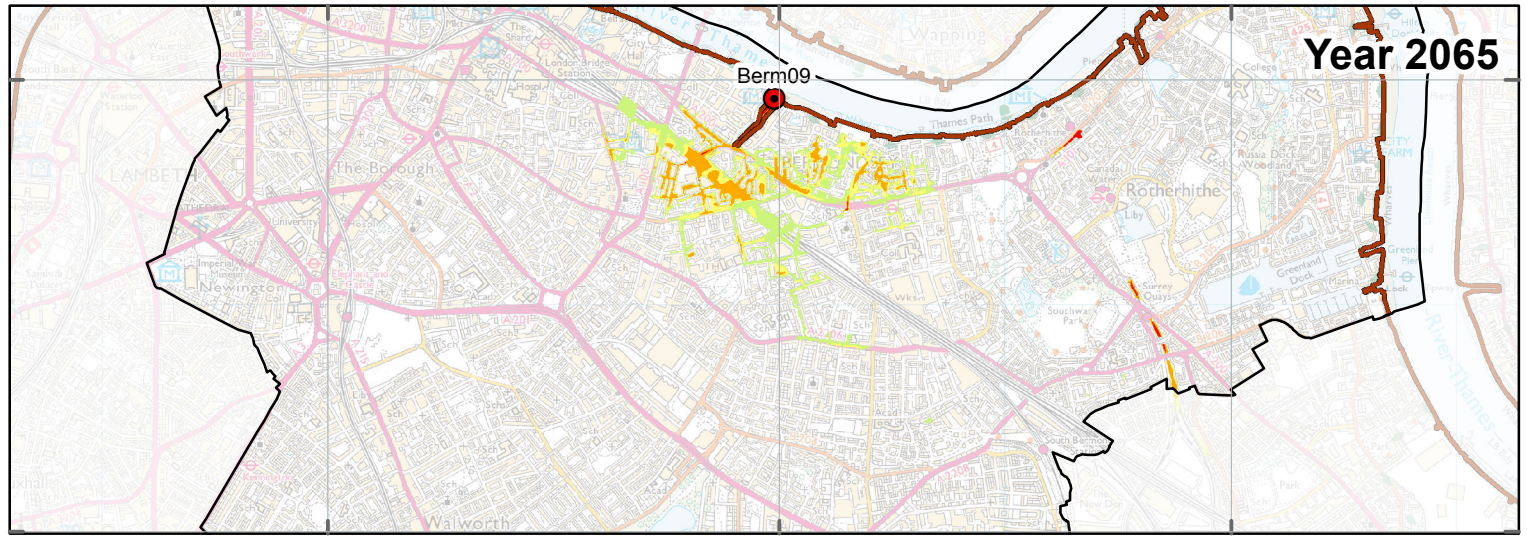
536000

Year 2014

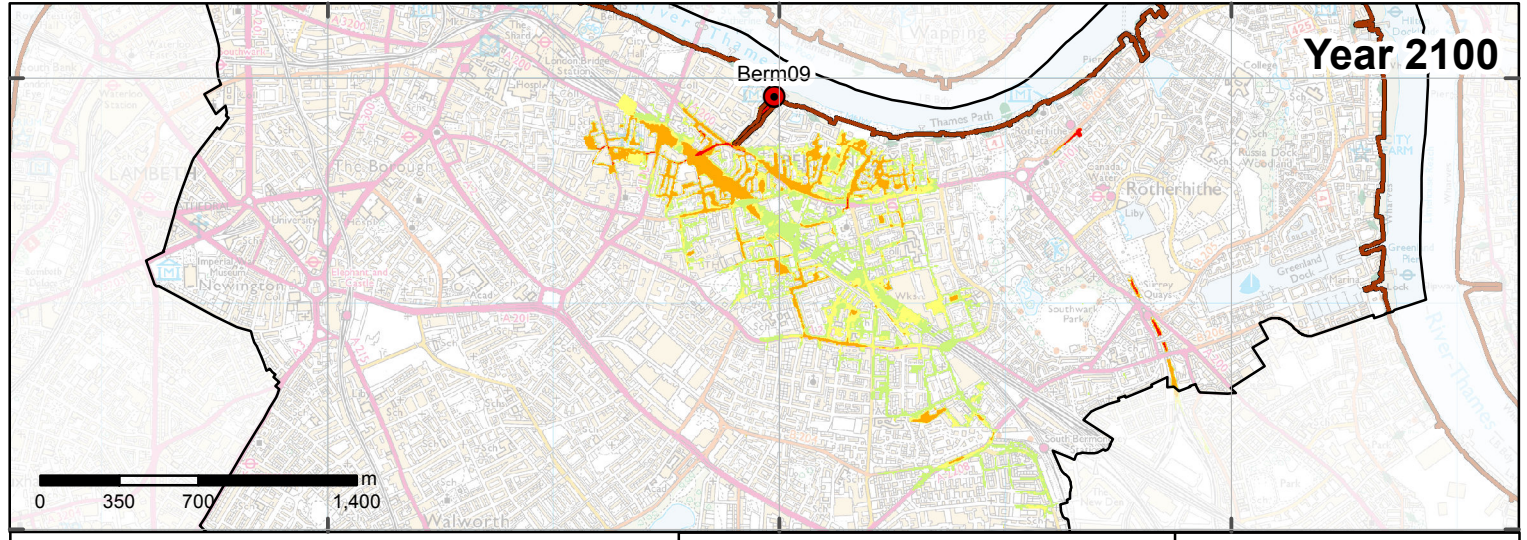


180000
178000

Year 2065

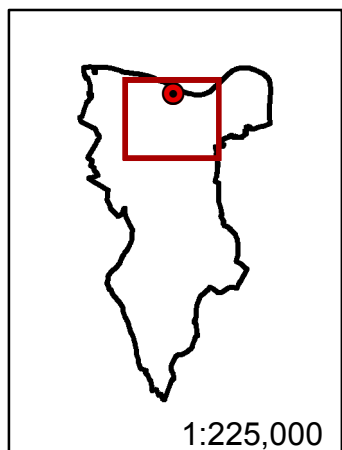


Year 2100



Legend

- Borough Boundary
- Breach Location
- Flood Defence
- Maximum Hazard**
- Less than 0.75 (Low Hazard)
- Between 0.75 and 1.25 (Danger for Some)
- Between 1.25 and 2.00 (Danger for Most)
- Greater than 2.00 (Danger for All)



**Berm09
Breach Assessment
Flood Hazard**



Sunley House, 4 Bedford Park
Croydon, Surrey, CR0 2AP
Tel: +44 (0) 208 639 3500
www.aecom.com

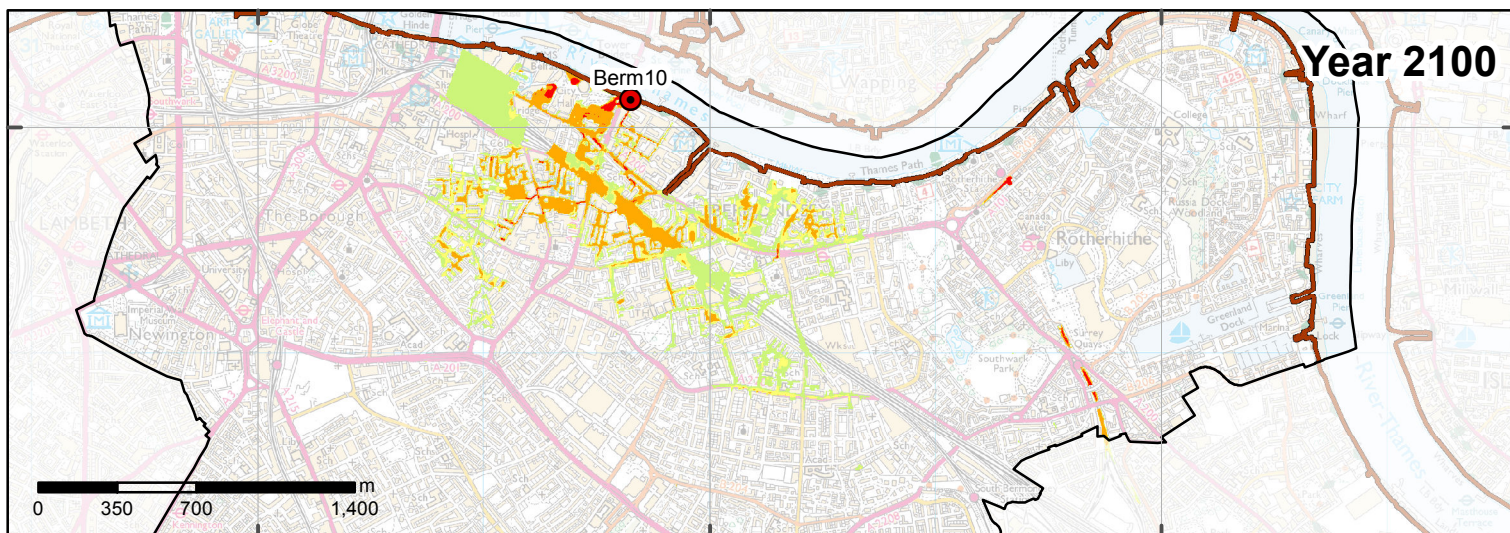
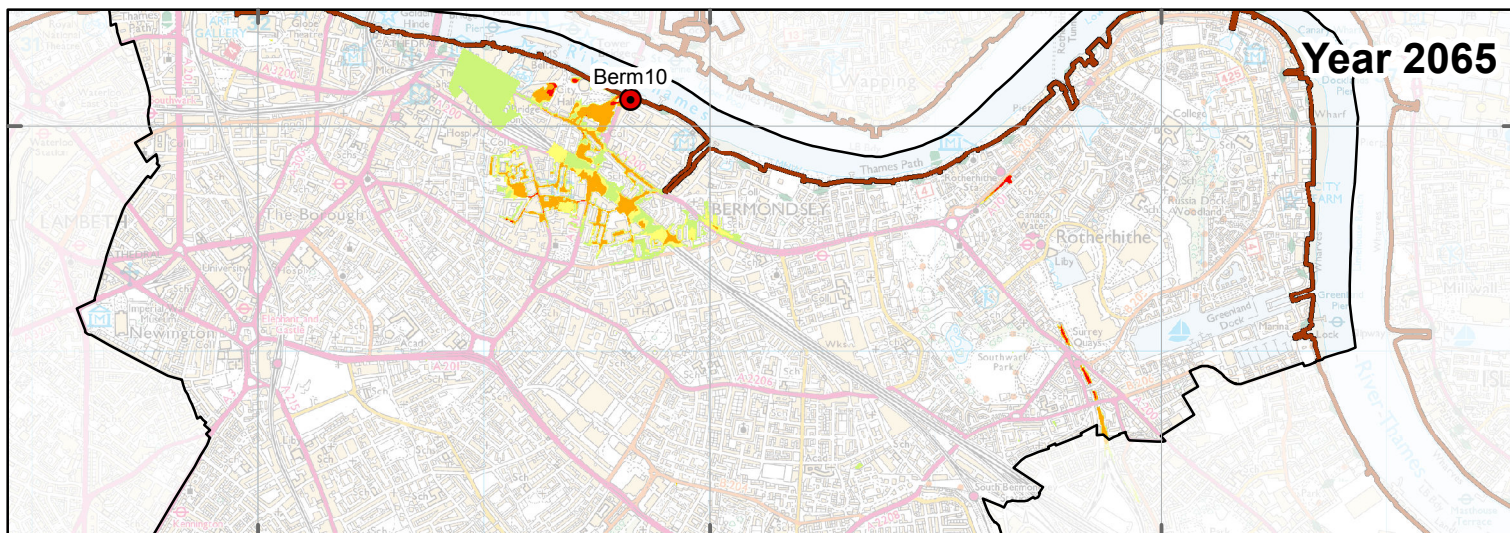
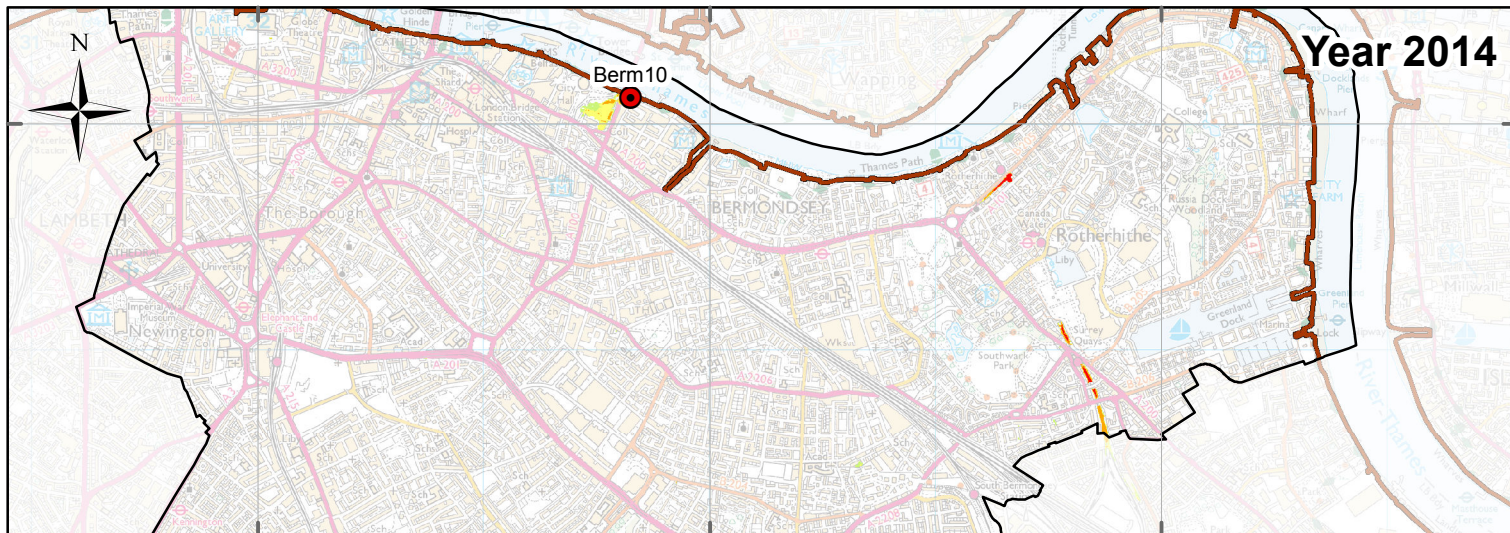
London Borough of
Southwark

Strategic Flood
Risk Assessment

GIS:	KLD	Checked:	AD	Approved:	GP
Scale at A4:	1:33,500	Date:	20/12/2016		
Scale at A3:	1:23,500	MAP A8.4.6			
Scale at A1:	1:11,500				

Licensing Information:
© Crown copyright and database rights 2016.
Ordnance Survey 0100031673.
Contains Environment Agency Information © Environment Agency and database right

*This document has been prepared by AECOM Limited ("AECOM") for the sole use of our Client, and in accordance with generally accepted consultancy principles, the budget for fees and the terms of reference agreed between AECOM and the Client. Any information provided by third parties and referred to herein has not been checked or verified by AECOM, unless otherwise expressly stated in the document. No third party may rely upon this document without the prior and express written agreement of AECOM.

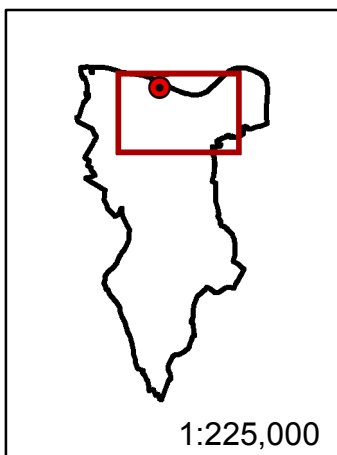


Legend

- Borough Boundary
- Breach Location
- Flood Defence

Maximum Hazard

- Less than 0.75 (Low Hazard)
- Between 0.75 and 1.25 (Danger for Some)
- Between 1.25 and 2.00 (Danger for Most)
- Greater than 2.00 (Danger for All)



**Berm10
Breach Assessment
Flood Hazard**



Sunley House, 4 Bedford Park
Croydon, Surrey, CR0 2AP
Tel: +44 (0) 208 639 3500
www.aecom.com

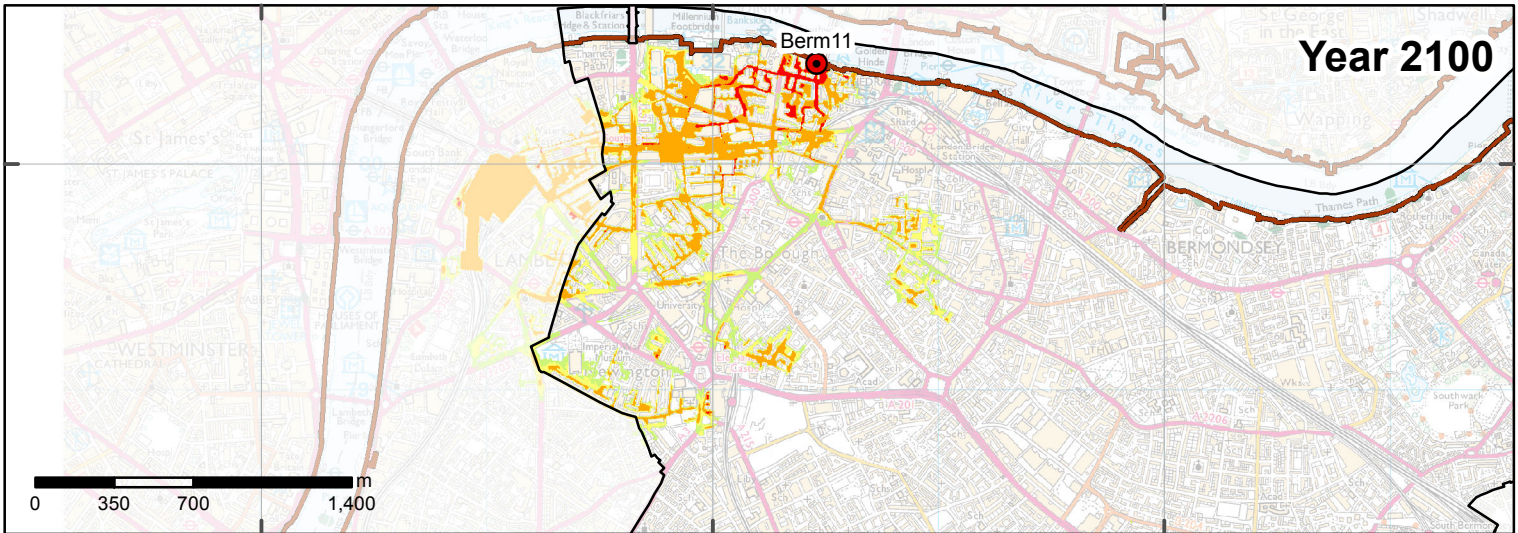
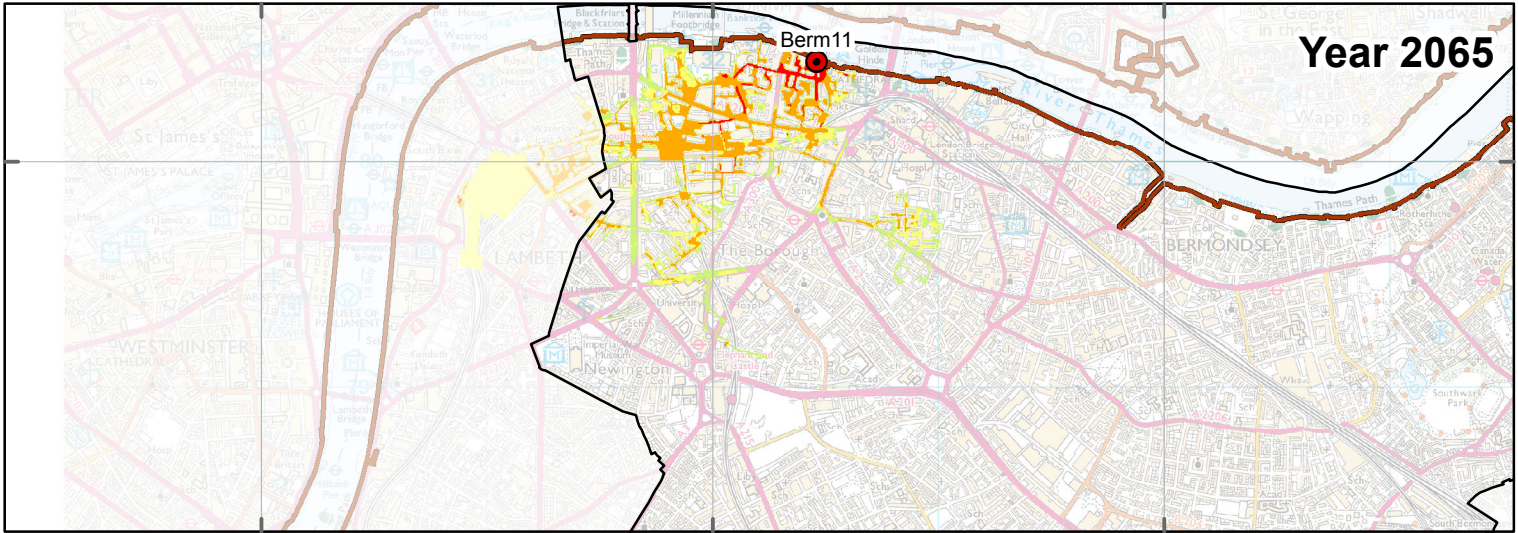
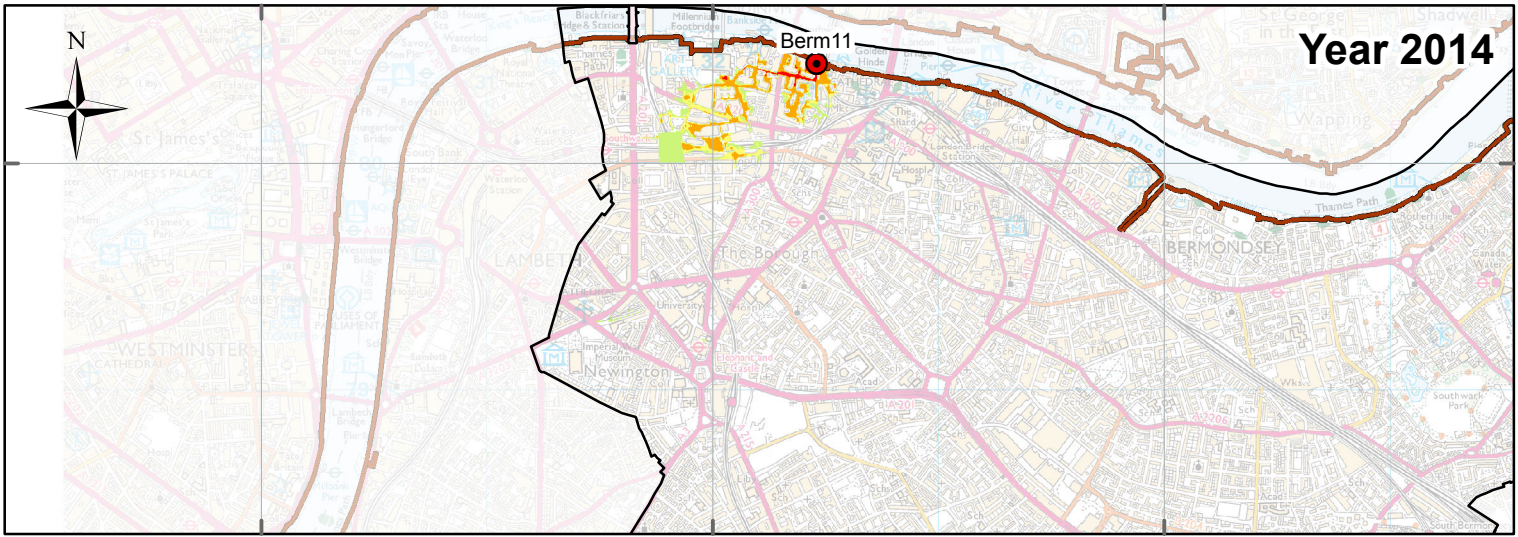
London Borough of
Southwark



**Strategic Flood
Risk Assessment**

GIS:	KLD	Checked:	AD	Approved:	GP
Scale at A4:	1:33,500	Date:	20/12/2016		
Scale at A3:	1:23,500	MAP A8.4.7			
Scale at A1:	1:11,500				

Licensing Information:
© Crown copyright and database rights 2016.
Ordnance Survey 0100031673.
Contains Environment Agency Information © Environment Agency and database right

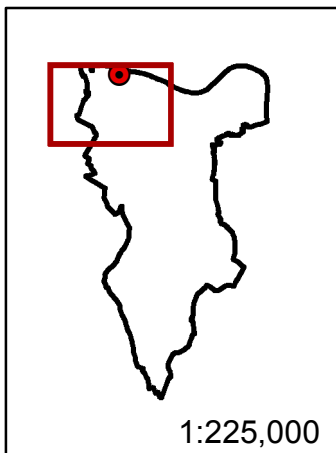


Legend

- Borough Boundary
- Breach Location
- Flood Defence

Maximum Hazard

- Less than 0.75 (Low Hazard)
- Between 0.75 and 1.25 (Danger for Some)
- Between 1.25 and 2.00 (Danger for Most)
- Greater than 2.00 (Danger for All)



**Berm11
Breach Assessment
Flood Hazard**



Sunley House, 4 Bedford Park
Croydon, Surrey, CR0 2AP
Tel: +44 (0) 208 639 3500
www.aecom.com

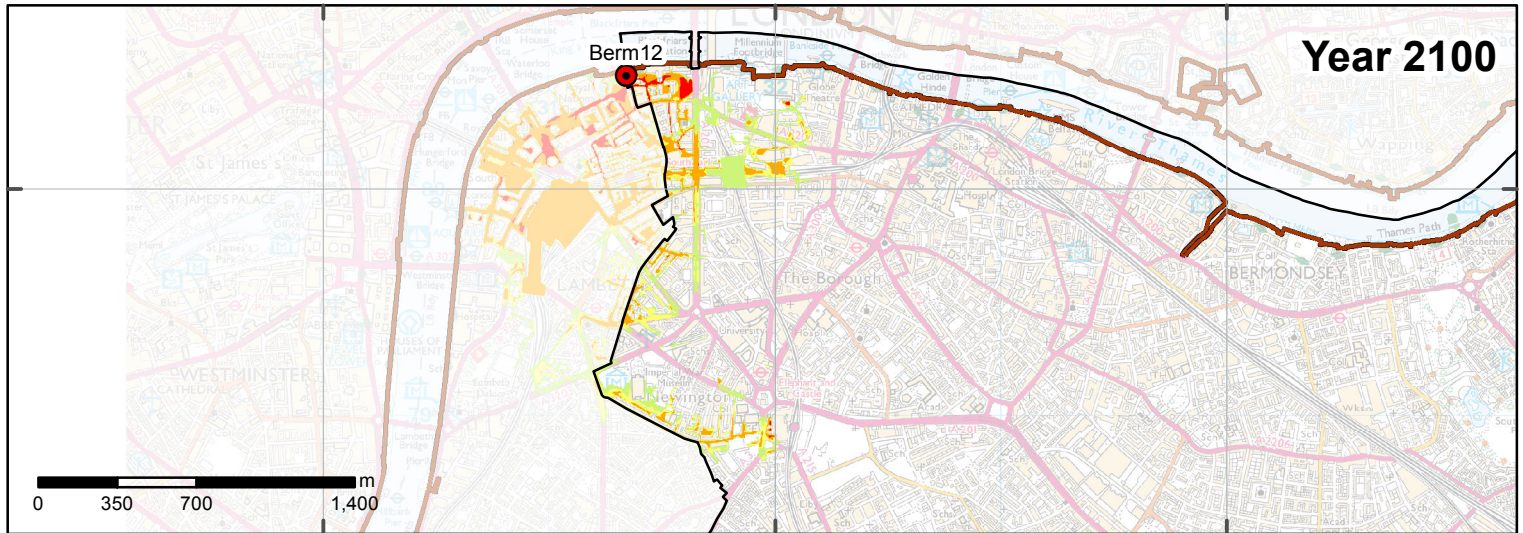
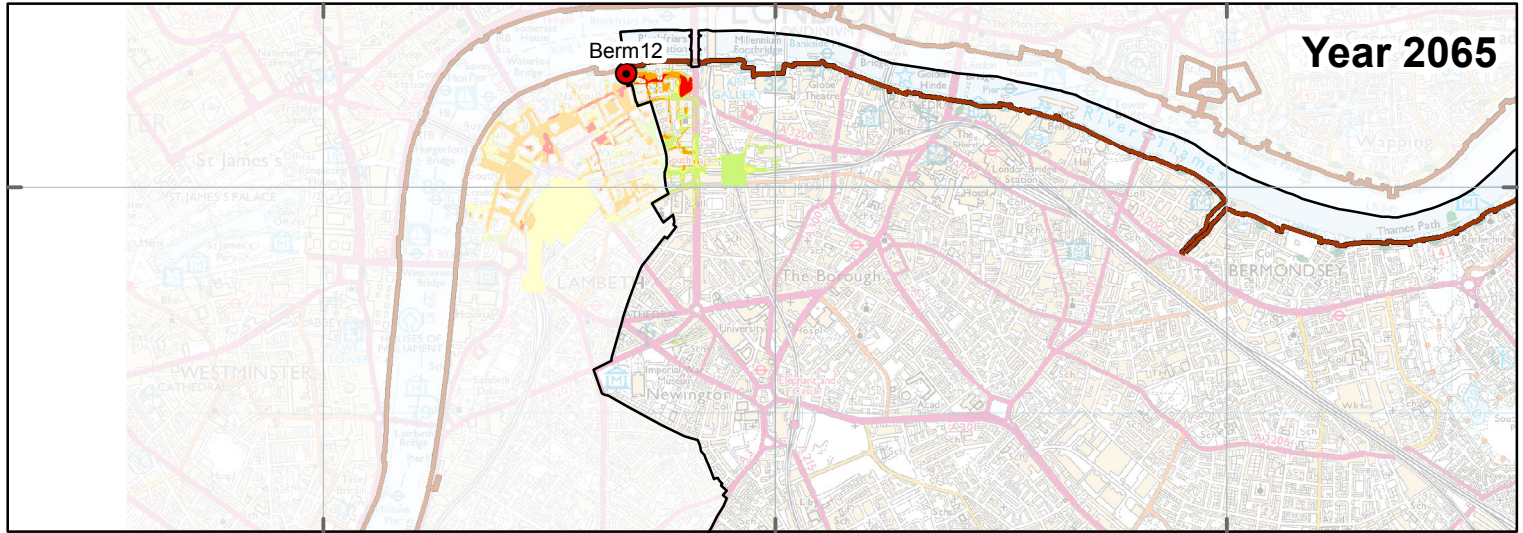
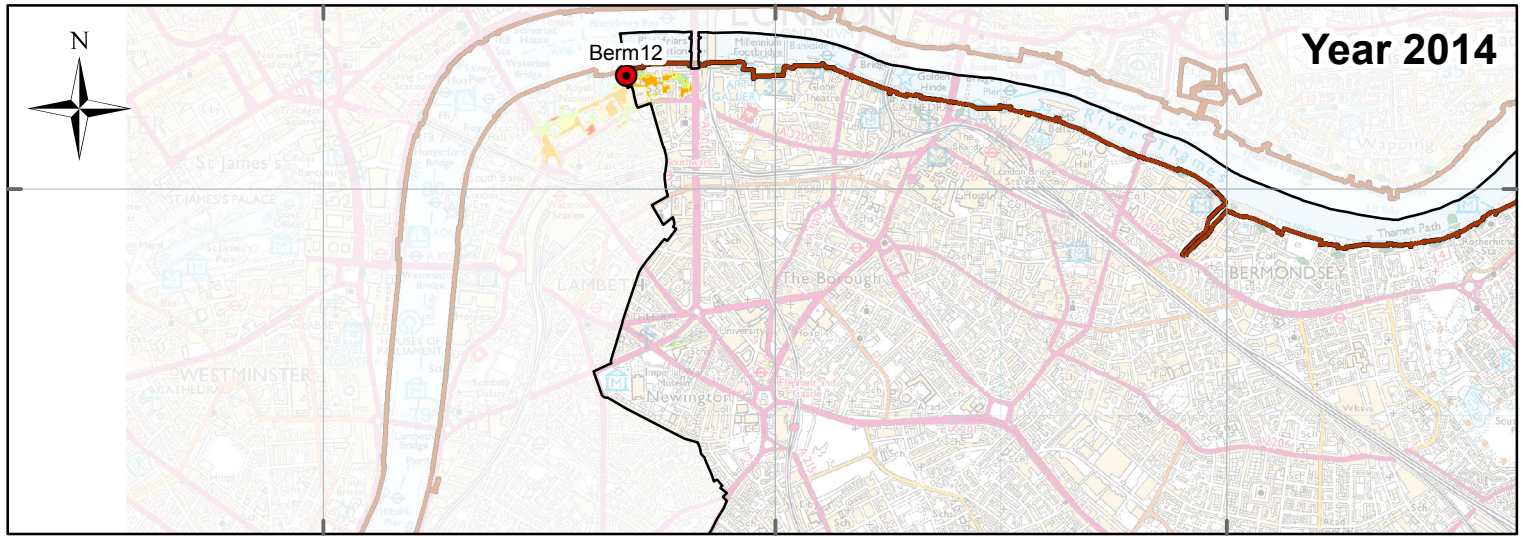
London Borough of
Southwark



**Strategic Flood
Risk Assessment**

GIS:	KLD	Checked:	AD	Approved:	GP
Scale at A4:	1:33,500		Date:	20/12/2016	
Scale at A3:	1:23,500		MAP A8.4.8		
Scale at A1:	1:11,500				

Licensing Information:
© Crown copyright and database rights 2016.
Ordnance Survey 0100031673.
Contains Environment Agency Information © Environment Agency and database right

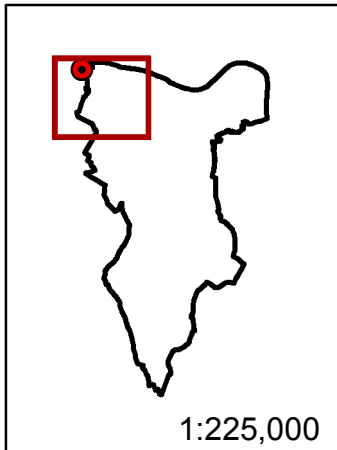


Legend

- Borough Boundary
- Breach Location
- Flood Defence

Maximum Hazard

- Less than 0.75 (Low Hazard)
- Between 0.75 and 1.25 (Danger for Some)
- Between 1.25 and 2.00 (Danger for Most)
- Greater than 2.00 (Danger for All)



**Berm12
Breach Assessment
Flood Hazard**



Sunley House, 4 Bedford Park
Croydon, Surrey, CR0 2AP
Tel: +44 (0) 208 639 3500
www.aecom.com

London Borough of
Southwark



**Strategic Flood
Risk Assessment**

GIS:	KLD	Checked:	AD	Approved:	GP
------	-----	----------	----	-----------	----

Scale at A4:	1:33,500	Date:	20/12/2016
--------------	----------	-------	------------

Scale at A3:	1:23,500	MAP A8.4.9
Scale at A1:	1:11,500	

Licensing Information:
© Crown copyright and database rights 2016.
Ordnance Survey 0100031673.
Contains Environment Agency Information © Environment Agency and database right