

Public notice

Disabled persons parking places – Q1

*The London Borough of Southwark (Free parking places) (Disabled persons) (No. *) Order 201**
*The London Borough of Southwark (Parking places) (CPZ 'HH') (No. *) Order 201**

1. Southwark Council hereby GIVES NOTICE that it proposes to make the above orders under powers of the Road Traffic Regulation Act 1984¹, as amended.
2. The effect of the orders would be:-
 - (a) to provide new disabled persons parking places, 6 metres in length, at the following locations:
GORDON ROAD, on the south-west side *outside*, between Nunhead Library and Nos. 144-156 Gordon Road;
HOLMDENE AVENUE, on the north east side *outside* No. 65 Holmdene Avenue; and
LYNTON ROAD, on the north-west side *outside* No. 265 Lynton Road.
These parking places would operate at any time, and may be used without time limit by vehicles displaying a valid disabled persons 'blue badge'.
 - (b) to split an existing permit holders' parking place in HOLMDENE AVENUE so as to accommodate the provision of the new disabled persons parking place referred to above.
3. For more information contact George Mellish of the council's Highways – Transport Projects team: telephone 020 7525 7903 or e-mail George.Mellish@southwark.gov.uk
4. Copies of this notice, the proposed orders, a statement of the council's reasons for making the orders and a plan of the proposals may be found online at <https://www.southwark.gov.uk/transport-and-roads/roadworks-and-highway-improvements/traffic-management-orders?chapter=5> or by scanning the QR code below, paper copies may be obtained from or viewed at Highways, Environment and Social Regeneration, 3rd floor hub 2, 160 Tooley Street, London SE1 2QH. Please call 020 7525 3497 for details.
5. Anyone wishing to object to or make any other representations regarding the proposal, may use the form labelled '*Parking - Road traffic and highway schemes - responding to statutory consultation notices*' at https://forms.southwark.gov.uk/ShowForm.asp?fm_fid=1081 or send a statement in writing to: the Traffic Orders Officer, Highways, Southwark Council, Environment, P.O. Box 64529, London SE1P 5LX or by e-mail to traffic.orders@southwark.gov.uk quoting reference 'TMO1819 DPPP-Q1' by 3 May 2018. Please note that if you wish to object to this proposal you must state the grounds on which your objection is made.
6. When making an objection or representation, please be aware that this may be communicated to other people who may be affected. Information provided in response to this consultation, including in some circumstances personal information, may also be subject to publication or disclosure under the requirements of current access to information legislation.

Dated 12 April 2018

Nicky Costin - Parking and Network Management Business Unit Manager,
Regulatory Services

¹ [1984 c.27](#)



Statement of reasons

Disabled persons parking places – Q1

*The London Borough of Southwark (Free parking places) (Disabled persons) (No. *) Order 201**

*The London Borough of Southwark (Parking places) (CPZ 'HH') (No. *) Order 201**

To provide disabled persons parking places on-street to assist disabled residents in Gordon Road, Holmdene Avenue and Lynton Road; amending the designation of existing parking where necessary.

The above-mentioned parking places will all be 6 metres in length and would operate at any time, and without time limit, by vehicles displaying a valid disabled persons 'blue badge'.

Dated 11 April 2018

For more information please contact:-

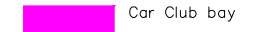
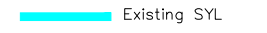
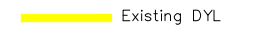
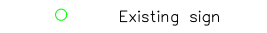
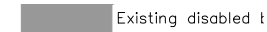
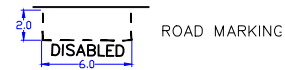
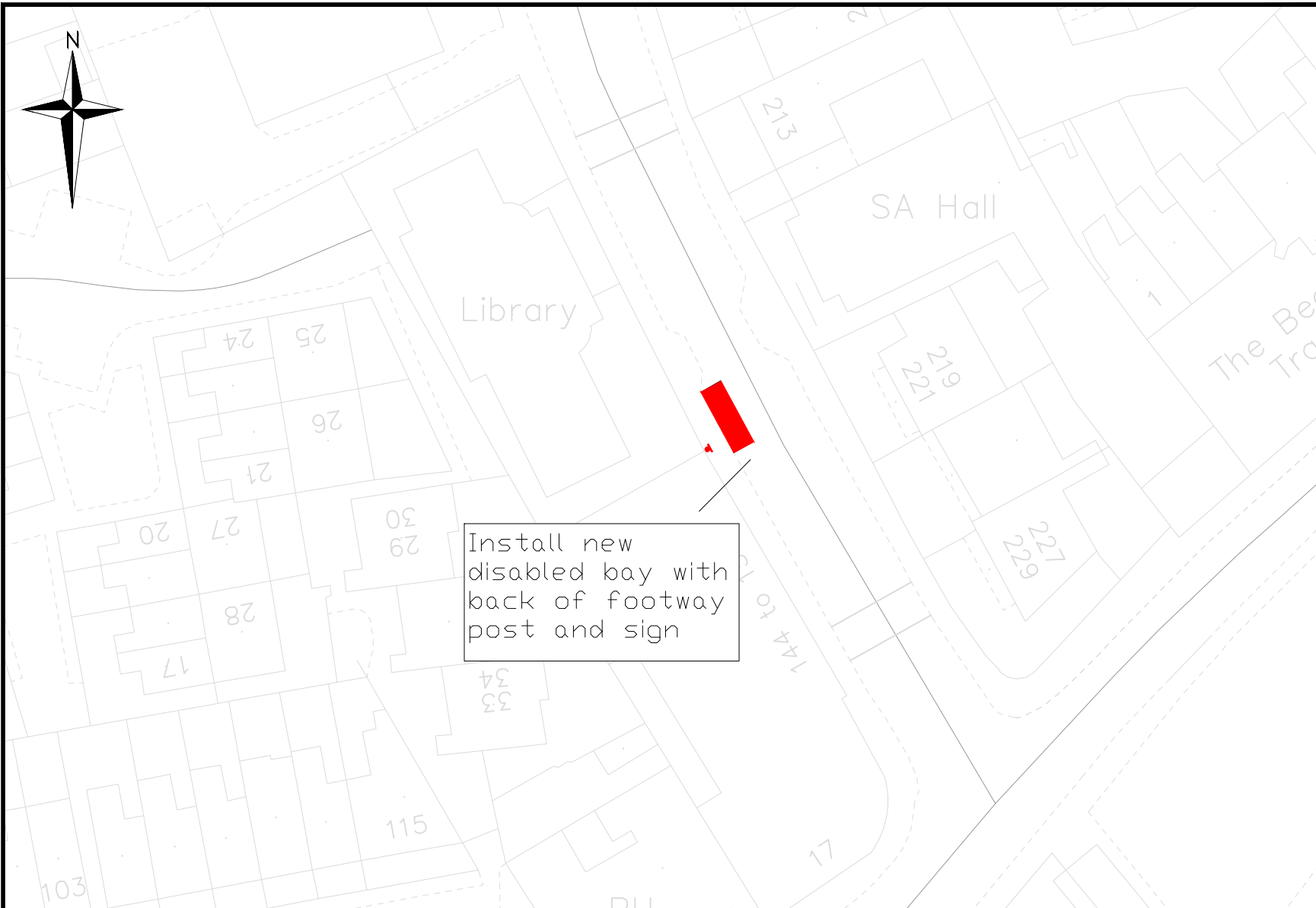

George Mellish

Project Engineer

Highways – Transport Projects

020 7525 7903

George.Mellish@southwark.gov.uk



Install new disabled bay with back of footway post and sign

Highways
Transport Projects

Environment and Social
Regeneration
Floor 3, hub 2
Southwark Council
160 Tooley Street
PO Box 64529
London, SE1P 5LX

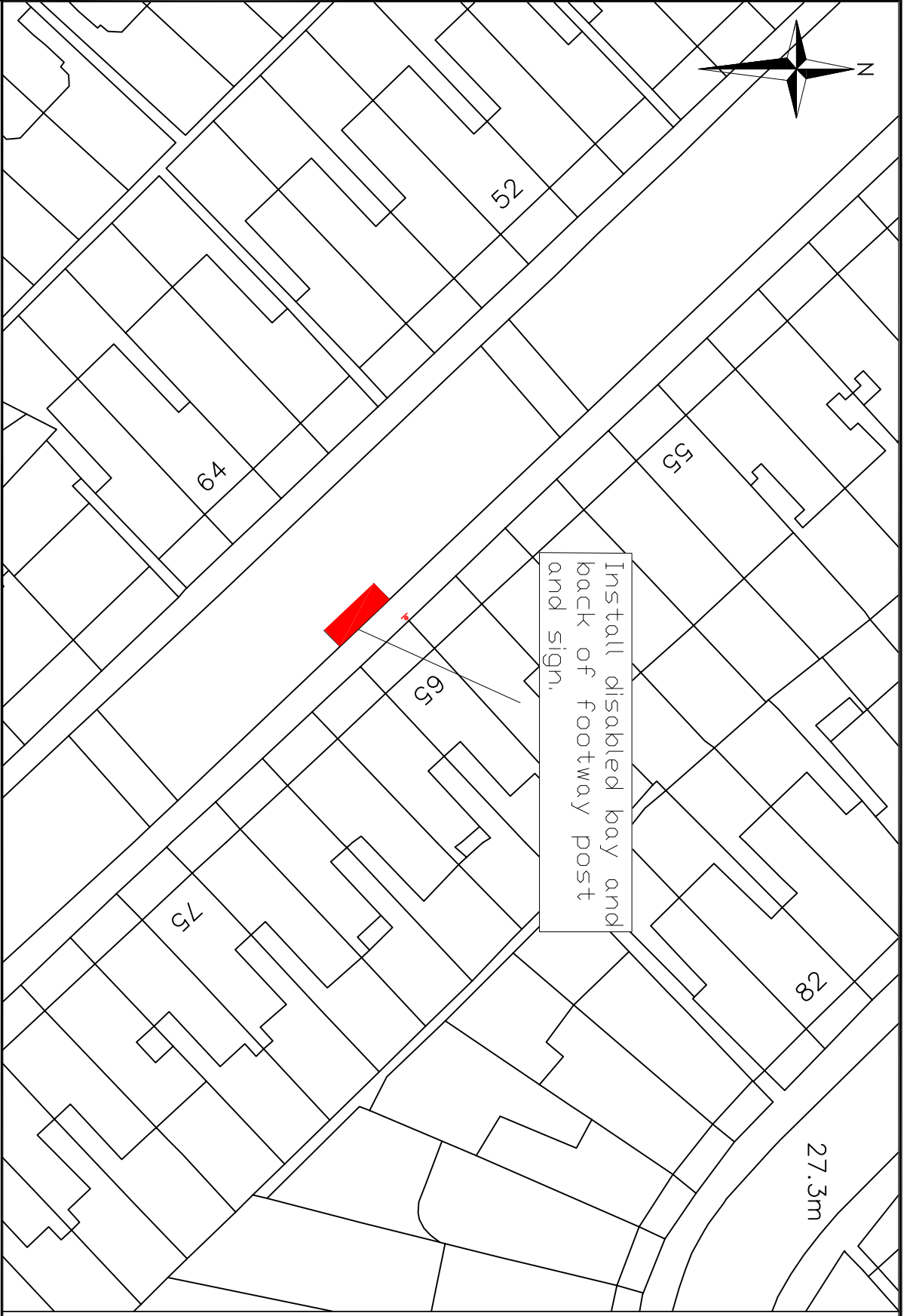

www.southwark.gov.uk/parkingprojects



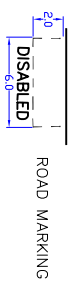
Project	1718 Disabled bay batch 24				
Drawing Title	Gordon Road PROPOSED DISABLED BAY				

Community Council					
Peckham & Nunhead					
Ward(s)					
The Lane					
Date	Scale	Drn	Chk	App	
29/01/2018	1:500 @ A4	GM	GM	AS	
Dwg No.	1718B24DB01				
Status	DETAILED DESIGN				
Rev	A				

Rev	Date	Description	Drn	Chk



Install disabled bay and back of footway post and sign.



Existing disabled bay

New disabled bay

Parking bay

Existing sign

Existing DYL

Existing SYL

Car Club bay

Highways
Transport Projects

Environment and Social
Regeneration
Floor 3, hub 2
Southwark Council
160 Tooley Street
London, SE1P 5LX



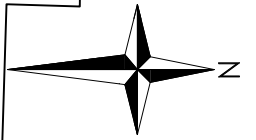
www.southwark.gov.uk/parkingprojects

Project
1718 Disabled bay batch 24

Drawing Title
Holmdene Avenue
PROPOSED DISABLED BAY

Community Council	Dulwich
Ward(s)	Village
Date	23/02/2018
Scale	1:500 @ A4
Dwn	GM
Chk	GM
App	AS
Dwg No.	1718B24DB11
Rev	
Status	DETAILED DESIGN
Rev	A

Rev	Date	Description	Dwn	Chk	App



TENDA ROAD

South Bermondsey
Children and
Parent's Centre

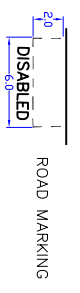
Install disabled bay and
back of footway post
and sign.










Hobby House
782 of 1

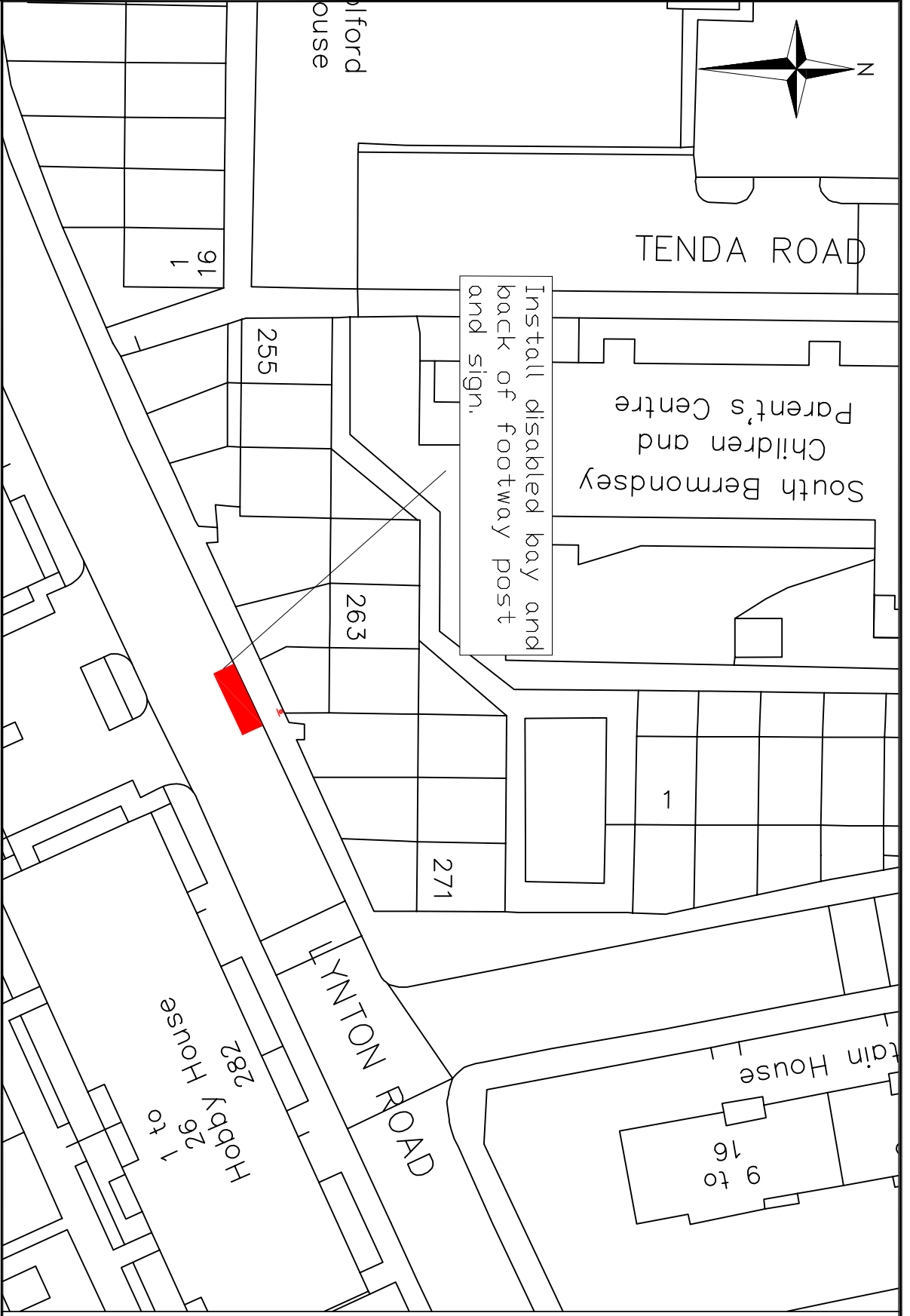
LYNTON ROAD

9 to 16
tain House



POSITION OF SIGN
AND SUPPORT

-  Existing disabled bay
-  New disabled bay
-  Parking bay
-  Existing sign
-  Existing DYL
-  Existing SYL
-  Car Club bay



Highways
Transport Projects

Environment and Social
Regeneration
Floor 3, hub 2
Southwark Council
160 Tooley Street
London, SE1P 5LX



www.southwark.gov.uk/parkingprojects

Project
1718 Disabled bay batch 24

Drawing Title
Lynton Road
PROPOSED DISABLED BAY

Community Council
Bermondsey & Rotherhithe

Ward(s)
South Bermondsey

Date	Scale	Drn	Chk	App
05/04/2018	1:500 @ A4	GM	GM	AS
Dwg No.	1718B24D814		Rev	
Status	DETAILED DESIGN		A	

Rev	Date	Description	Drn	Chk	App