

**OLD
KENT
ROAD**

Today's theme

Transport

- The Southwark emerging Transport Missions
- The Bakerloo Line extension
- TfL's Healthy Streets

Southwark Council's Draft Transport Missions

- **M1** Our mission is for movement to improve equality.
- **M2** Our mission is for movement to positively benefit mental wellbeing.
- **M3** Our mission is for movement to positively benefit physical wellbeing.
- **M4** Our mission is to be flexible in how we manage our streets.
- **M5** Our mission is for movement to support businesses to thrive and prosper.
- **M6** Our mission is for neighbourhoods to have places for people to connect.
- **M7** Our mission is for all people and road users to have a positive experience on our roads.
- **M8** Our mission is to manage change and make the transition a positive experience for people.
- **M9** Our mission is for information to be shared and collected effectively and for you to use it with ease.

Upcoming OKR website



Not just any old road

OLD KENT ROAD

- Home
- Plans for the Future ▾
- Bakerloo Line Extension
- The Area ▾
- The Local Economy
- Consulting You
- Planning Applications Map
- News & Events
- Key Documents
- History
- About Us



3 New Tube Stations
On Bakerloo Line



20,000
New Homes



A New
Town Centre



2 New
Primary Schools



10,000
New Jobs



Interactive planning application map

Old Kent Road

Postal code, Name or Address

X: 533445 Y: 179003

Approved planning applications or under construction 1

Zoom to record on map

Address : RICH INDUSTRIAL ESTATE,
CRIMSCOTT STREET,
LONDON SE1 5TE AND
WILLOW WALK, LONDON SE1

Type : Mixed use development

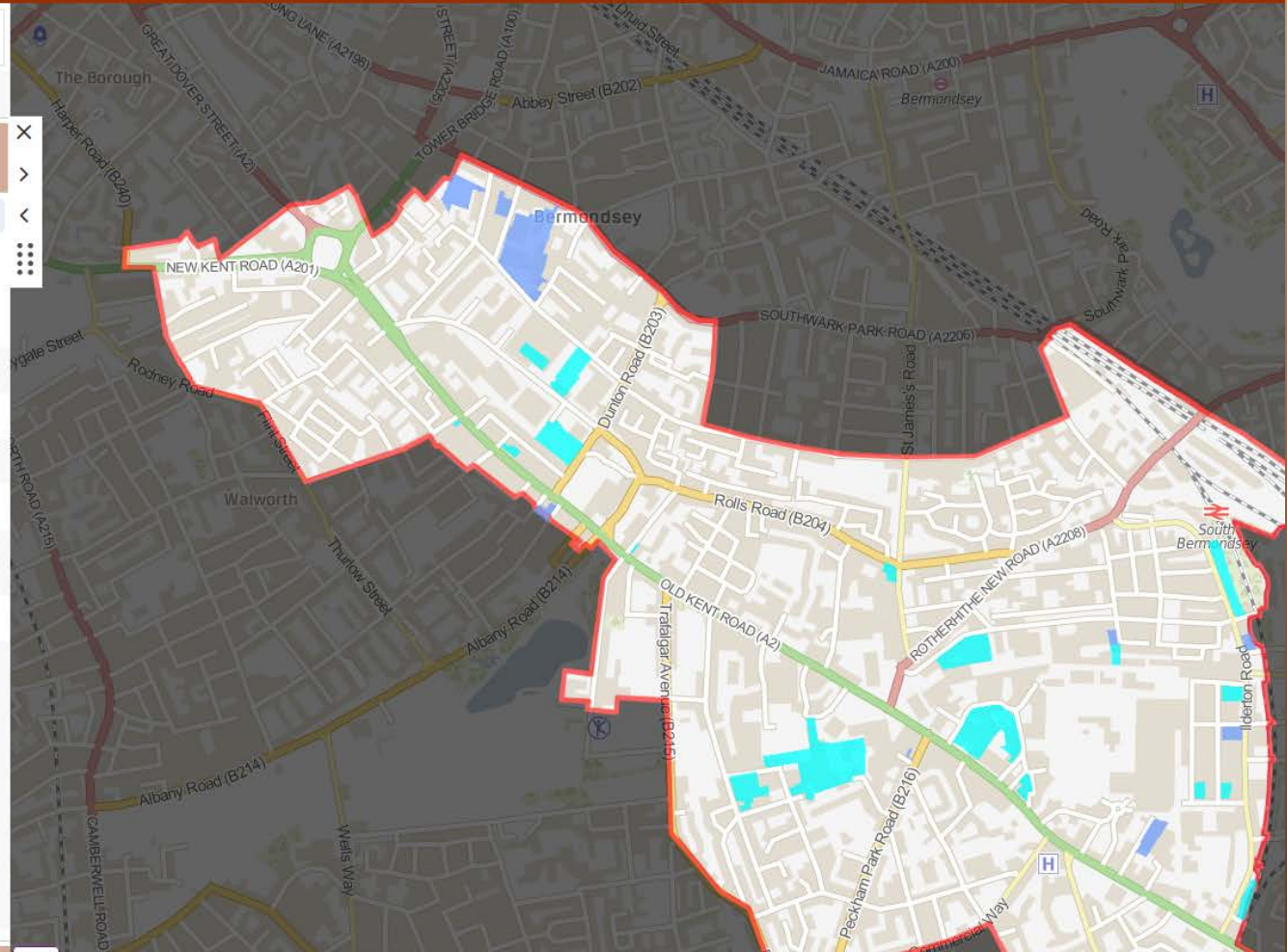
No. of new homes : 406

Other land uses : Employment, retail, gallery

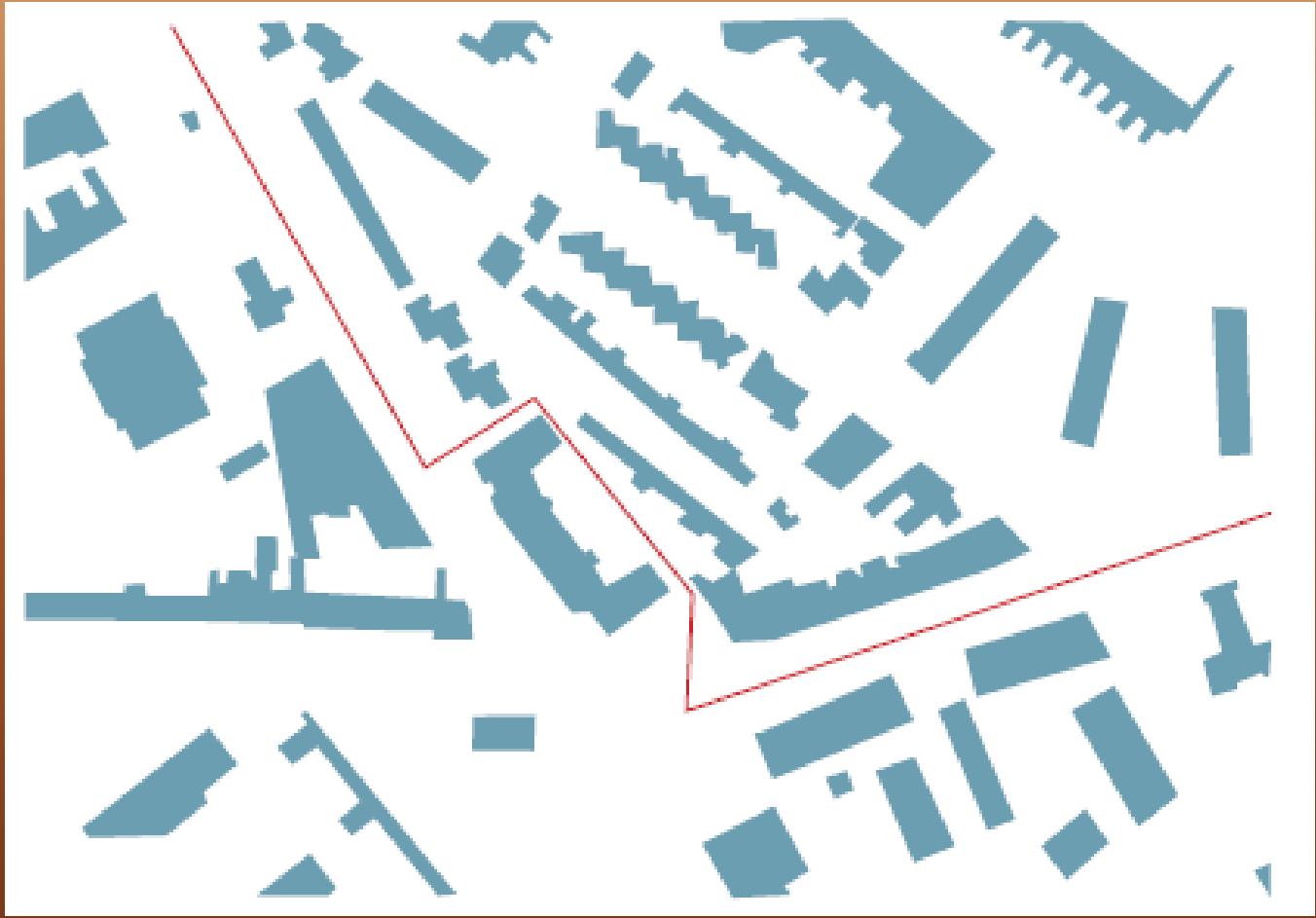
Floorspace for jobs m² : 19468

Planning application number : 15/AP/2474

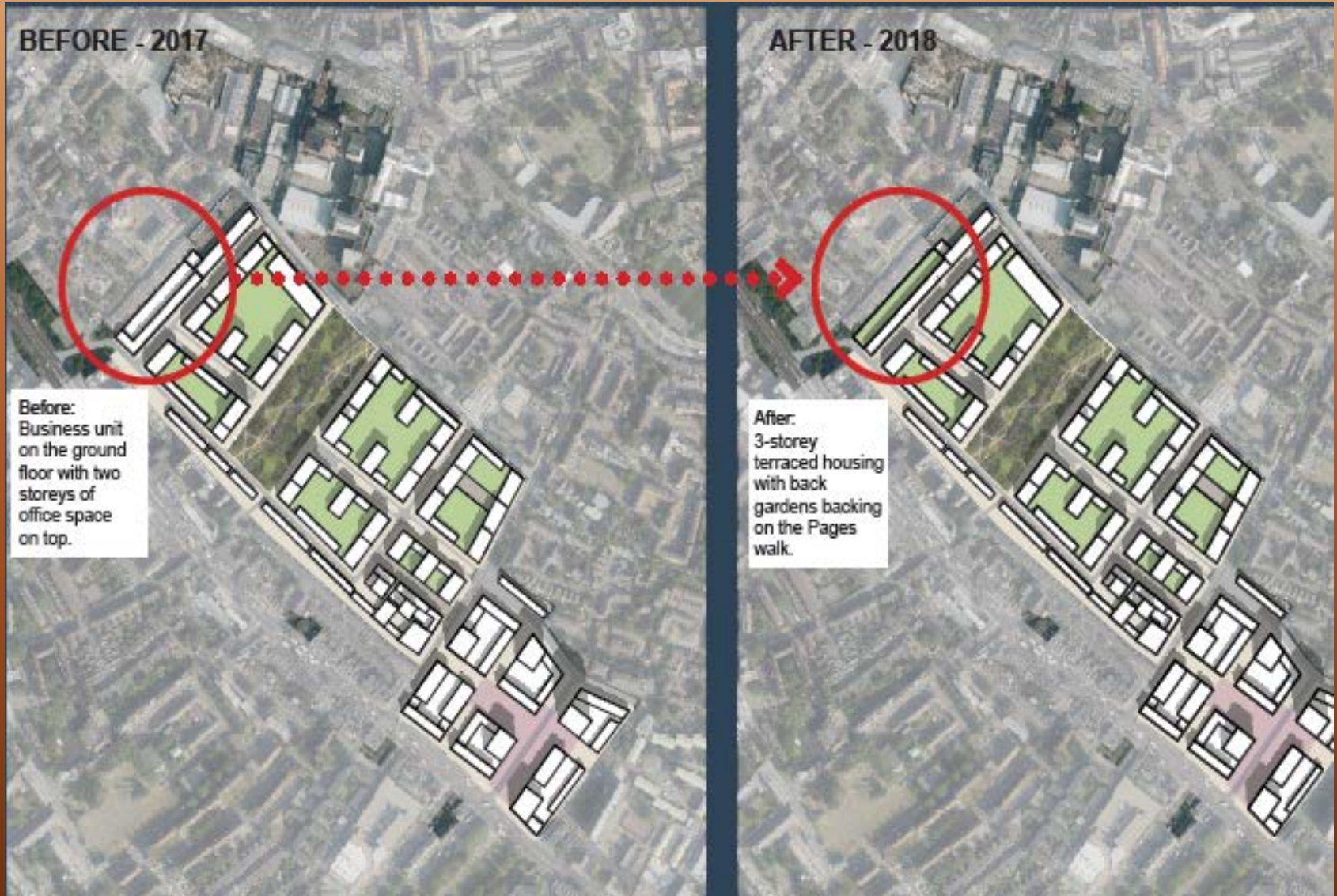
[More information about planning application](#)



Naylor House – Opportunity area boundary change



Pages Walk masterplan changes



Useful links and contacts

www.backthebakerloo.org.uk

transport.policy@southwark.gov.uk

**Next OKR Forum: 17 November 2018
(provisional)**