

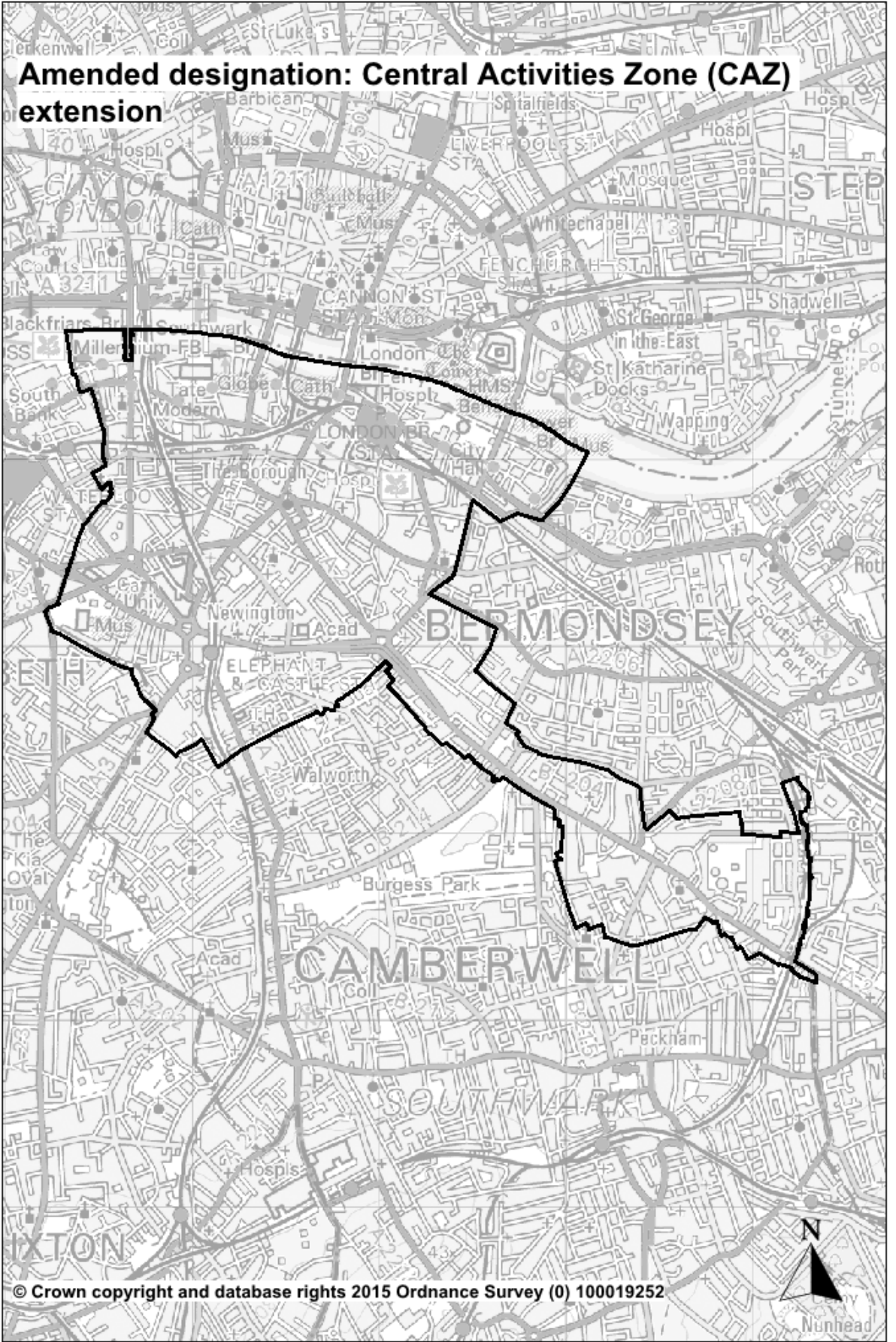


Draft Old Kent Road Area Action Plan: New and Amended Policies

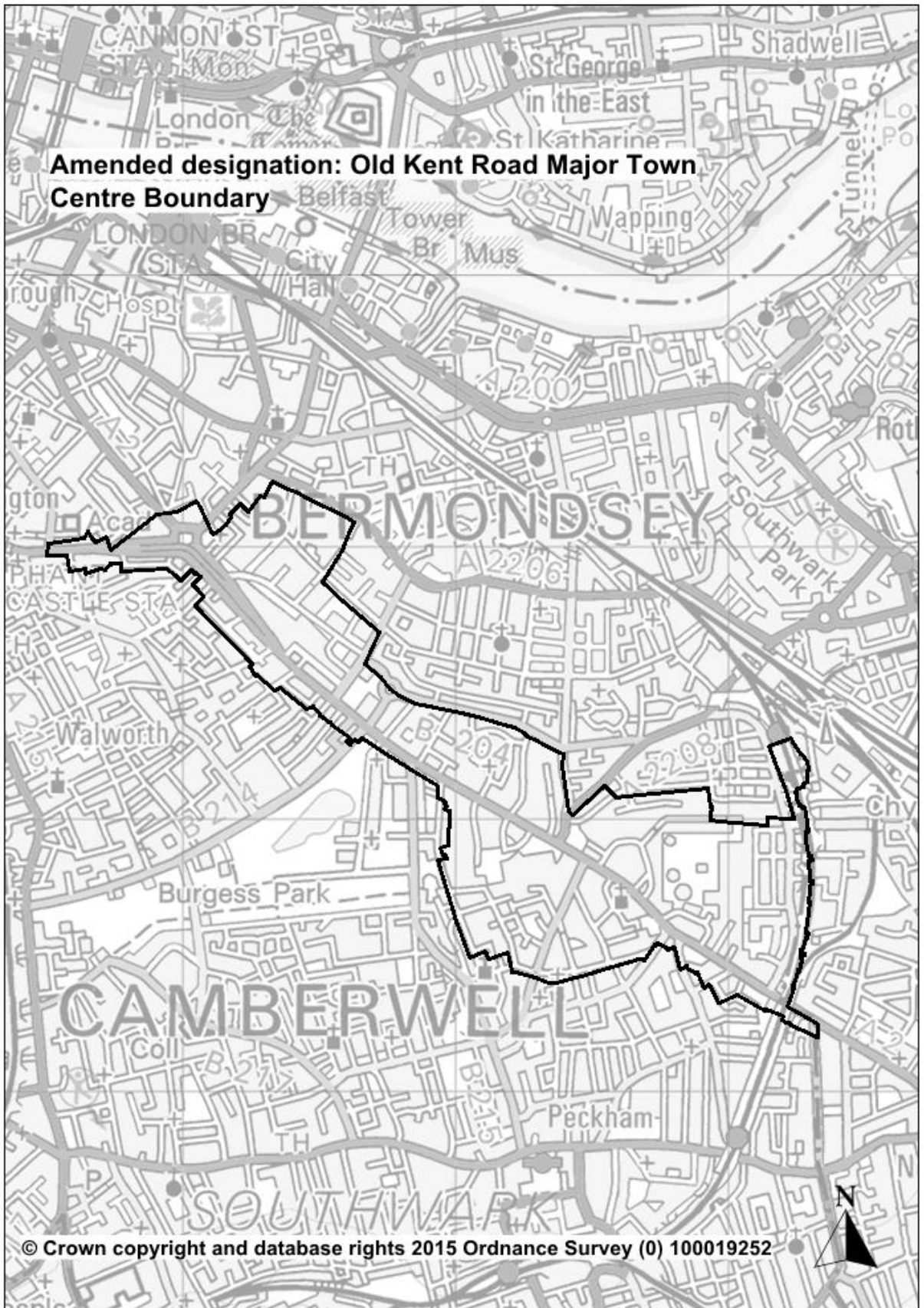
Proposed changes to the adopted policies map

June 2017

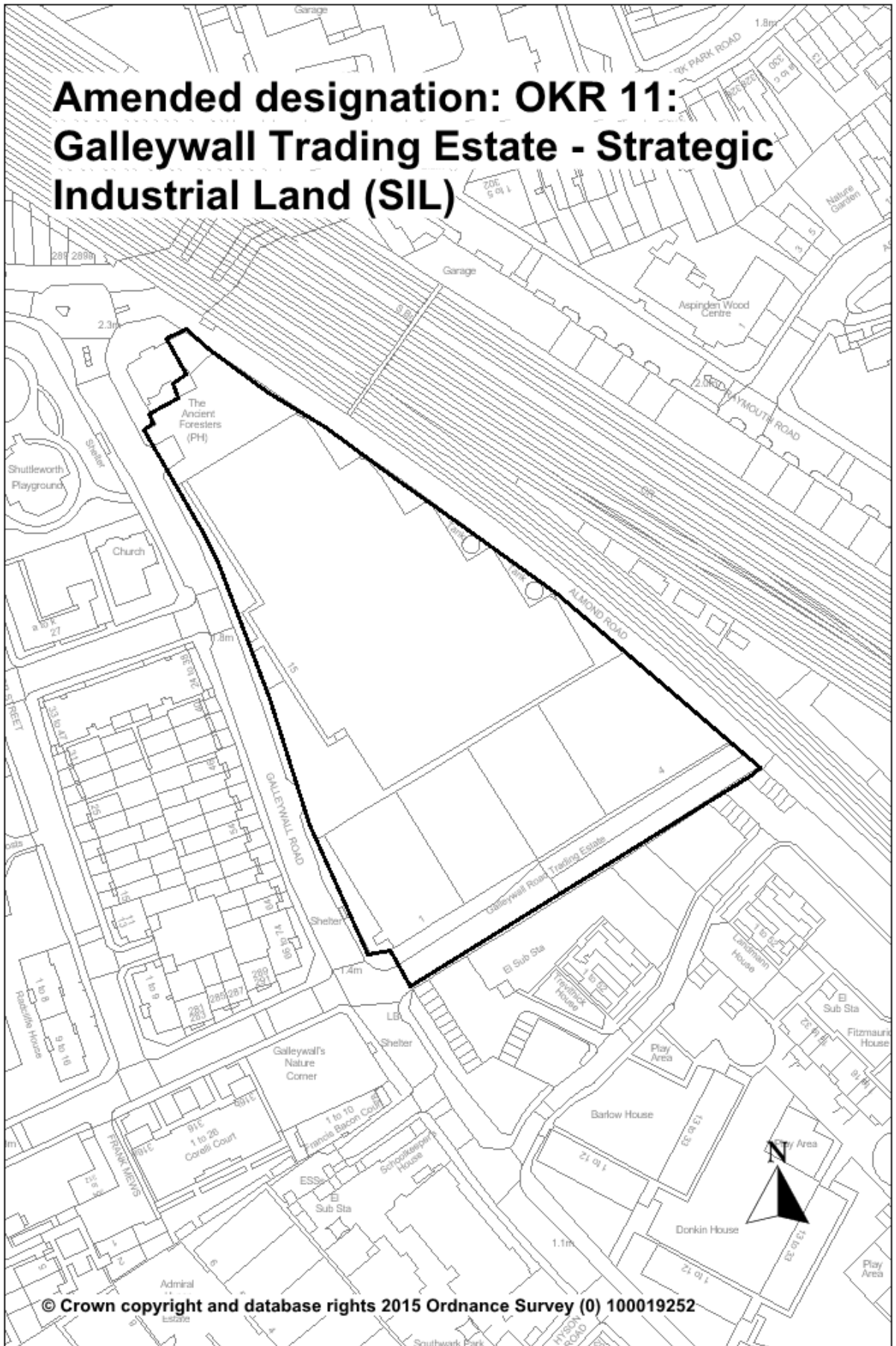
**Amended designation: Central Activities Zone (CAZ)
extension**



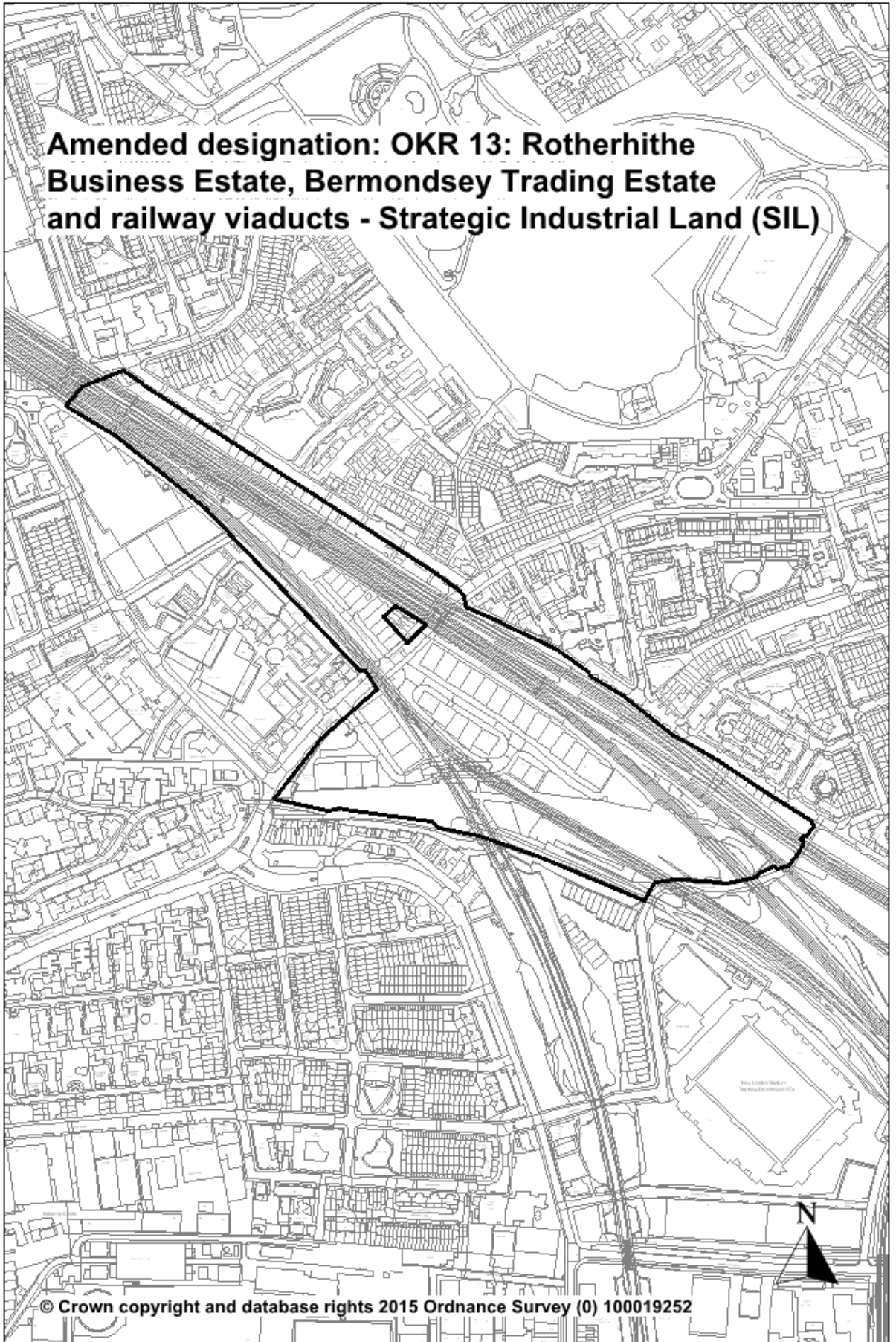
© Crown copyright and database rights 2015 Ordnance Survey (0) 100019252



Amended designation: OKR 11: Galleywall Trading Estate - Strategic Industrial Land (SIL)

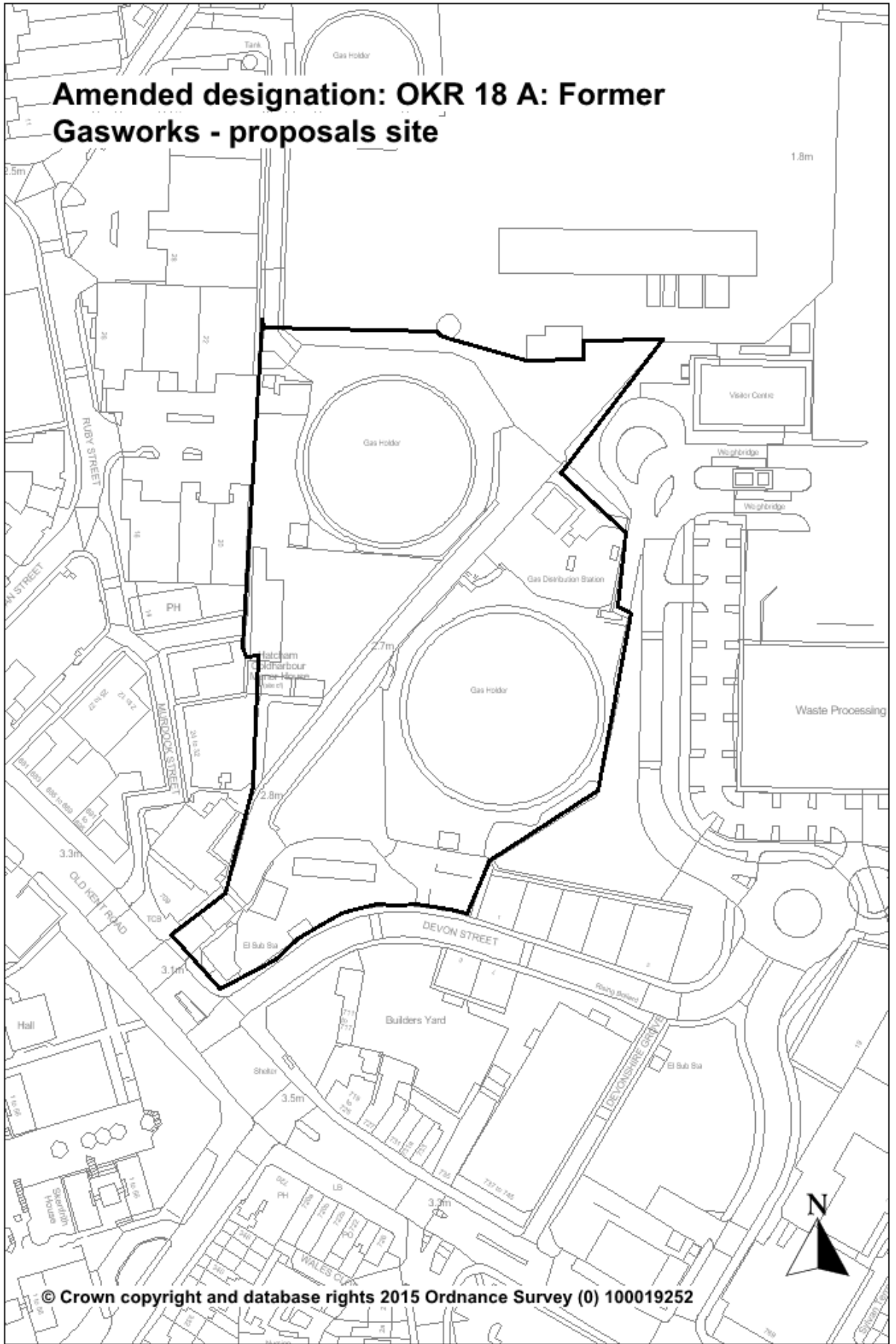


**Amended designation: OKR 13: Rotherhithe
Business Estate, Bermondsey Trading Estate
and railway viaducts - Strategic Industrial Land (SIL)**



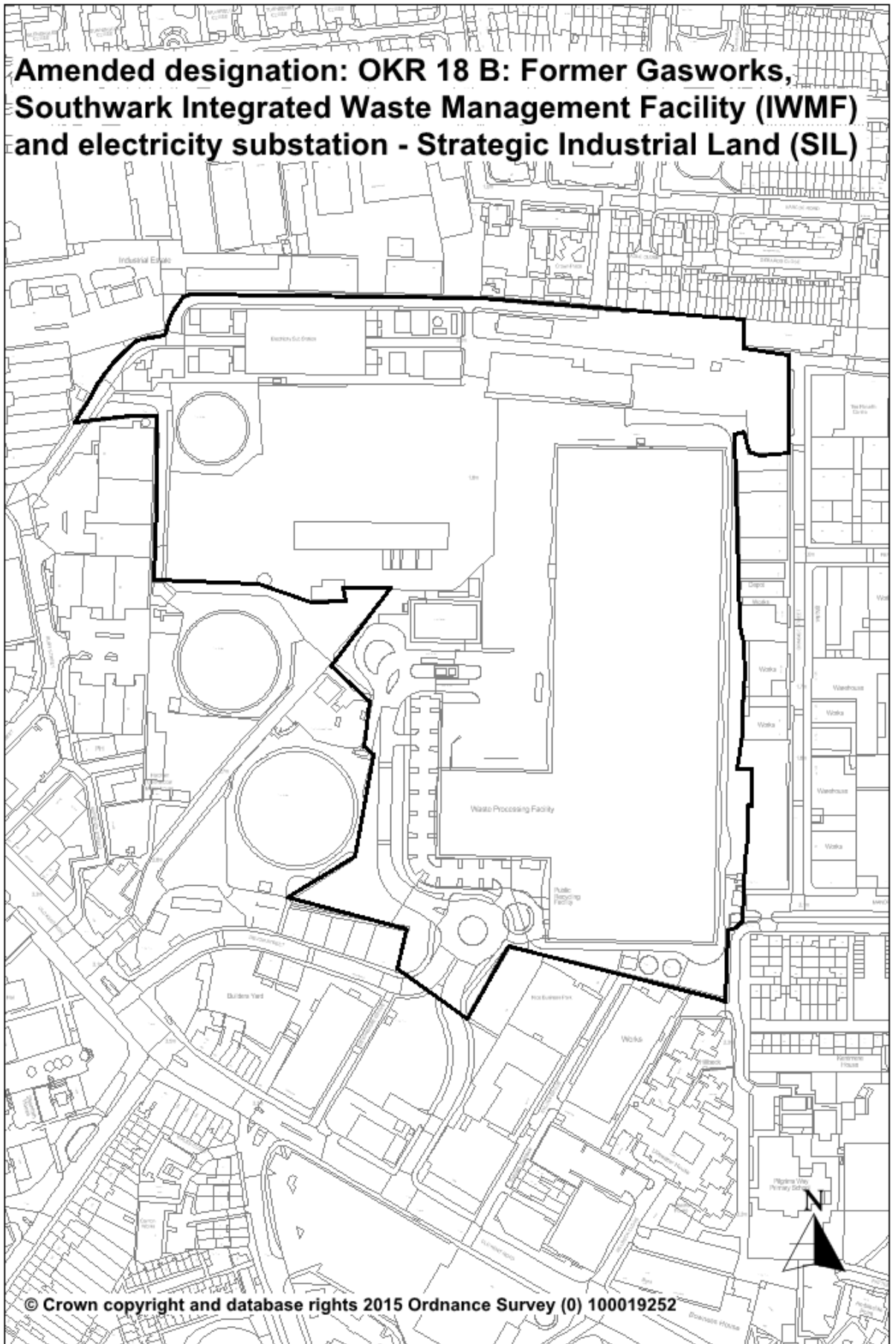
© Crown copyright and database rights 2015 Ordnance Survey (0) 100019252

Amended designation: OKR 18 A: Former Gasworks - proposals site



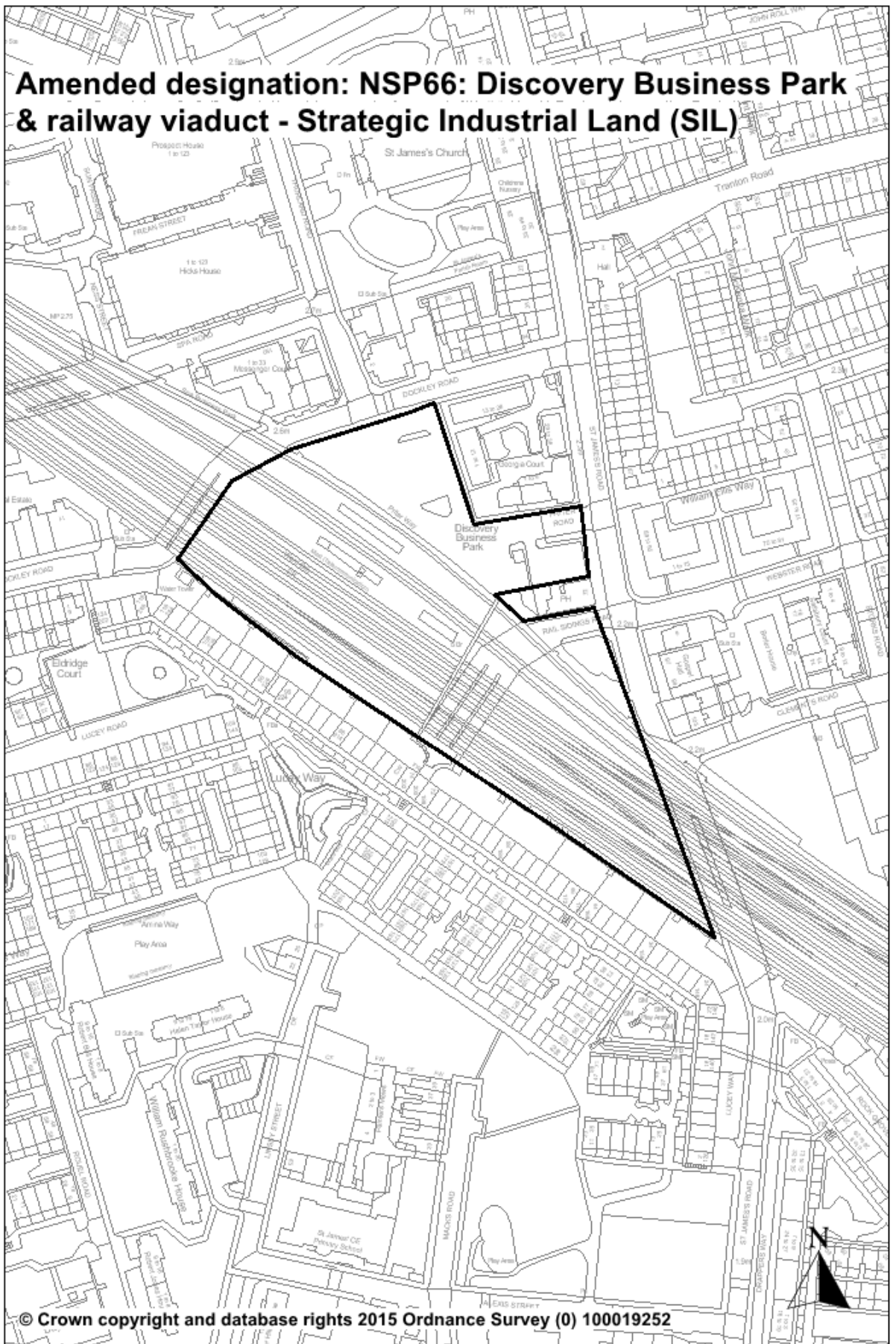
© Crown copyright and database rights 2015 Ordnance Survey (0) 100019252

**Amended designation: OKR 18 B: Former Gasworks,
Southwark Integrated Waste Management Facility (IWMF)
and electricity substation - Strategic Industrial Land (SIL)**



© Crown copyright and database rights 2015 Ordnance Survey (0) 100019252

Amended designation: NSP66: Discovery Business Park & railway viaduct - Strategic Industrial Land (SIL)



© Crown copyright and database rights 2015 Ordnance Survey (0) 100019252