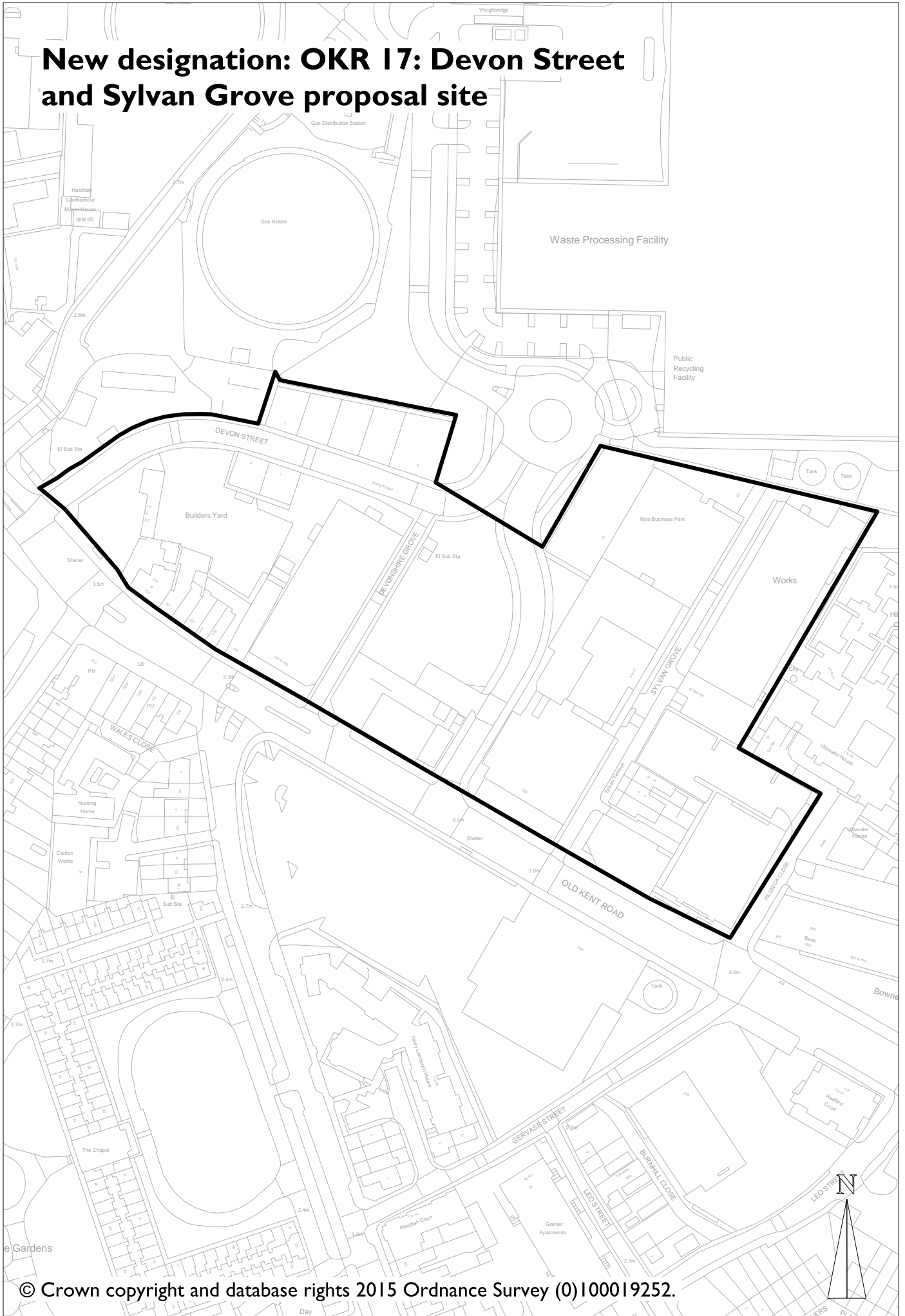
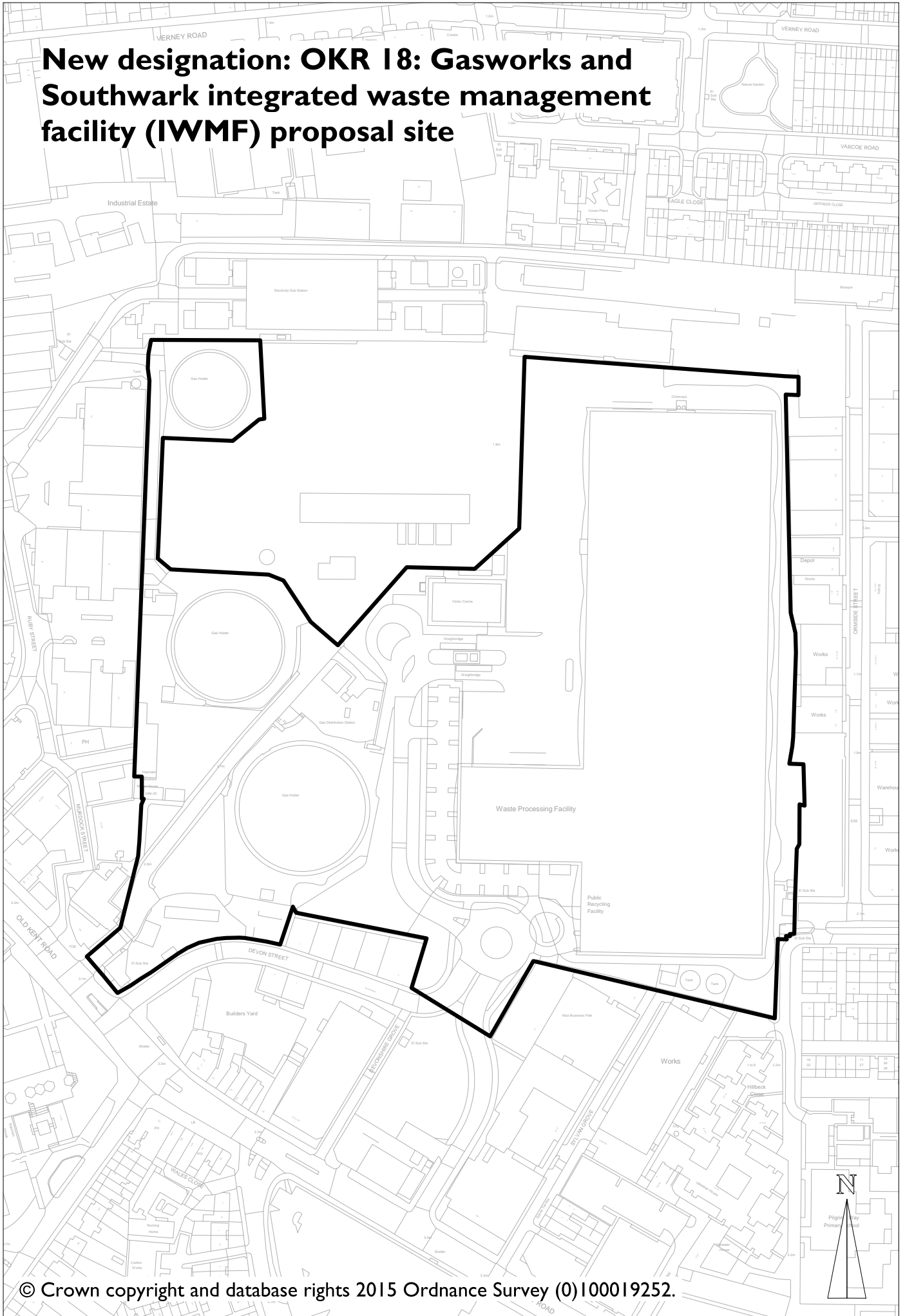


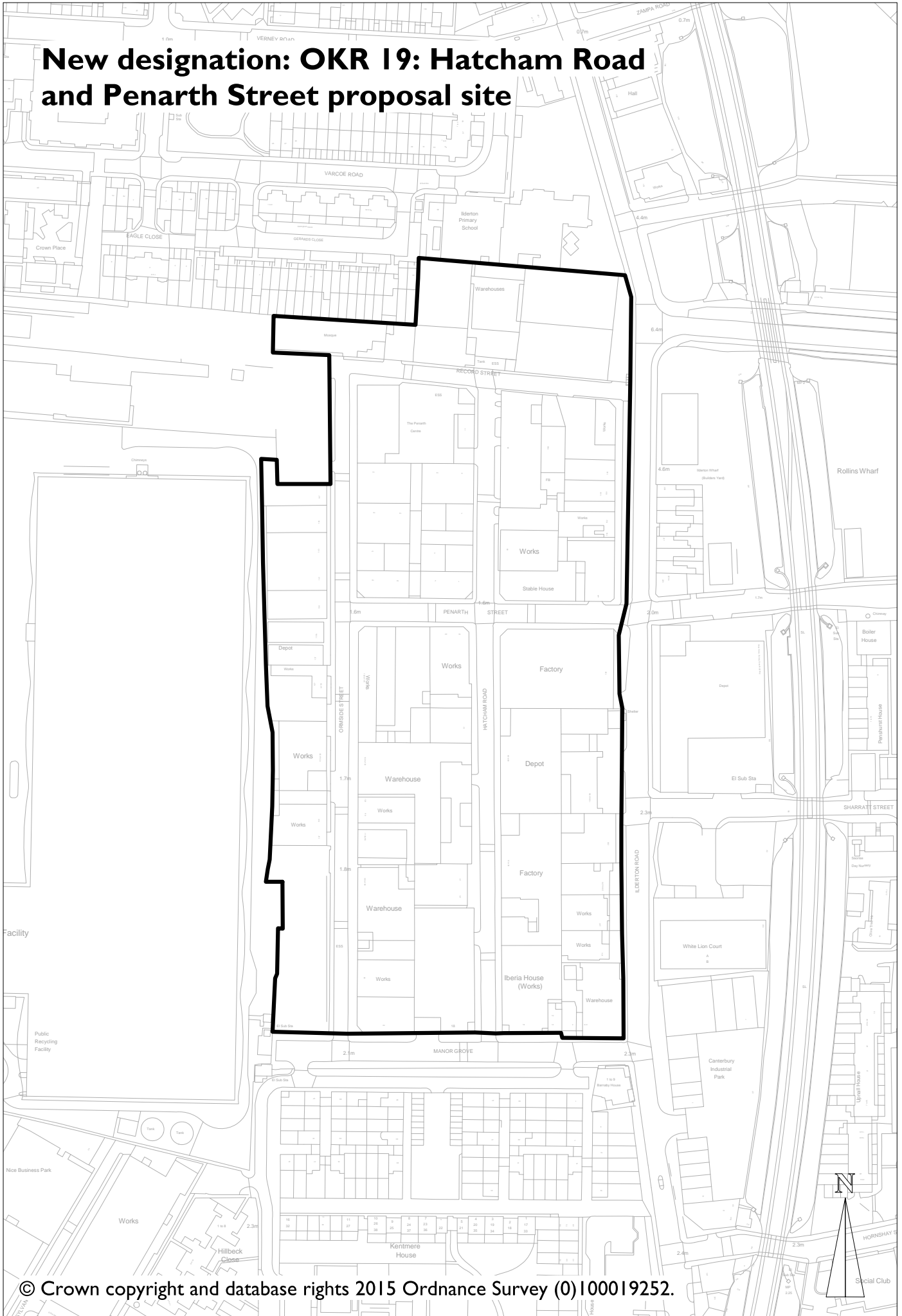
# New designation: OKR I7: Devon Street and Sylvan Grove proposal site



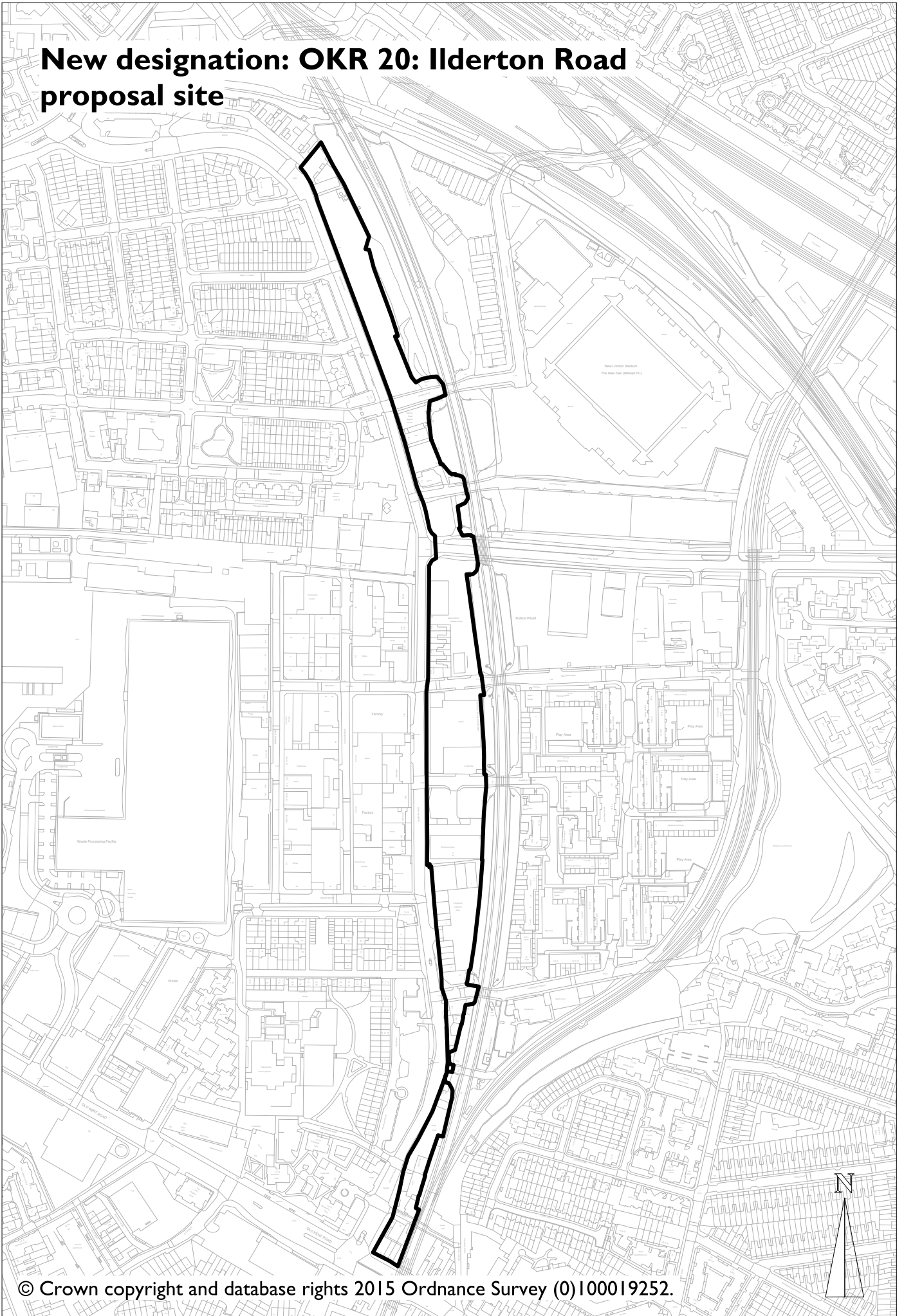
# New designation: OKR I8: Gasworks and Southwark integrated waste management facility (IWMMF) proposal site



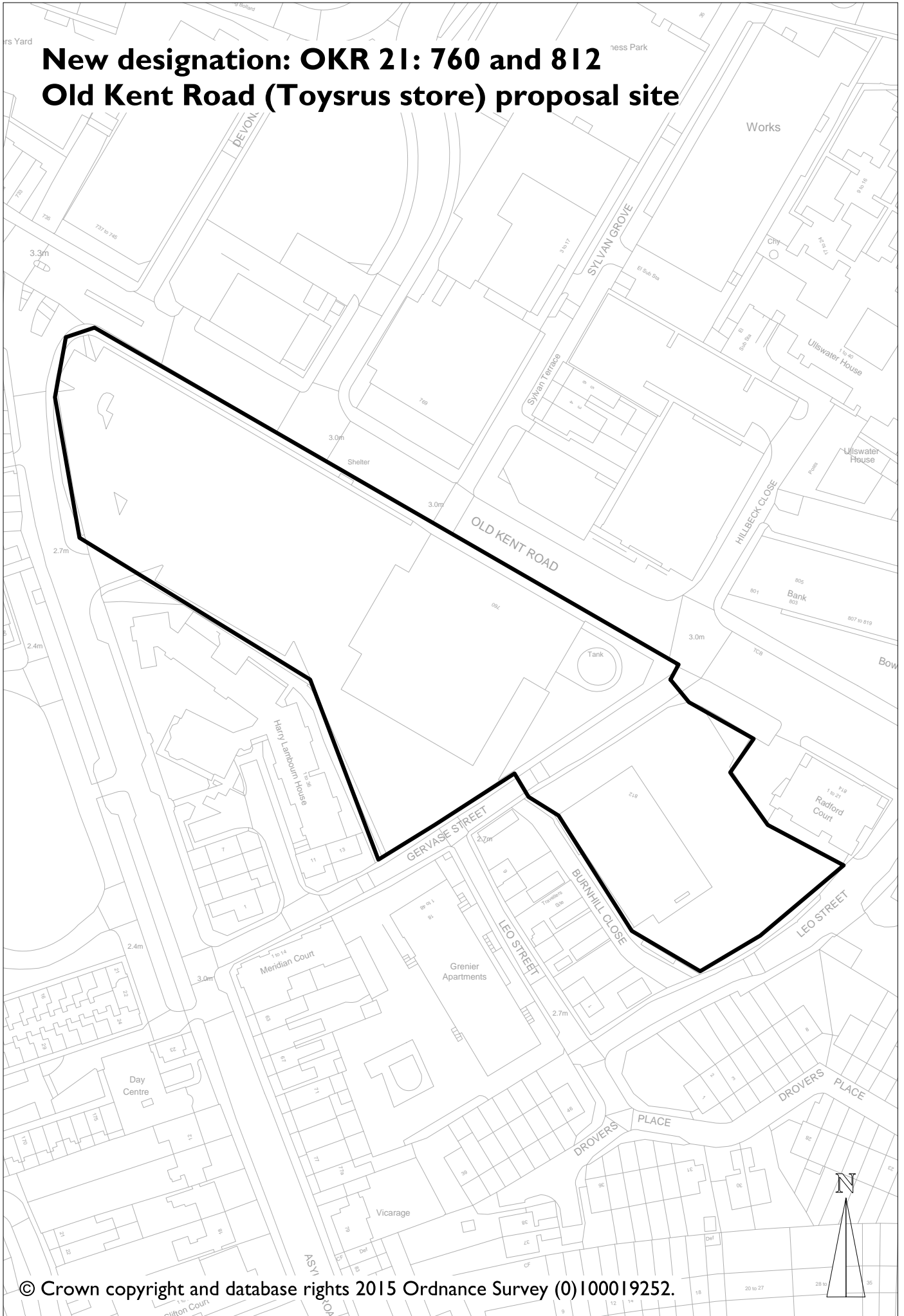
# New designation: OKR 19: Hatcham Road and Penarth Street proposal site



**New designation: OKR 20: Ilderton Road proposal site**



# New designation: OKR 21: 760 and 812 Old Kent Road (Toysrus store) proposal site



**New designation: OKR 22: 840 Old Kent Road  
(Aldi store) proposal site**



**New designation: OKR 23: 684-698 Old Kent Road (Kwikfit garage) proposal site**

Livesey  
Museum

684 to 698

3.3m

OLD

Hall

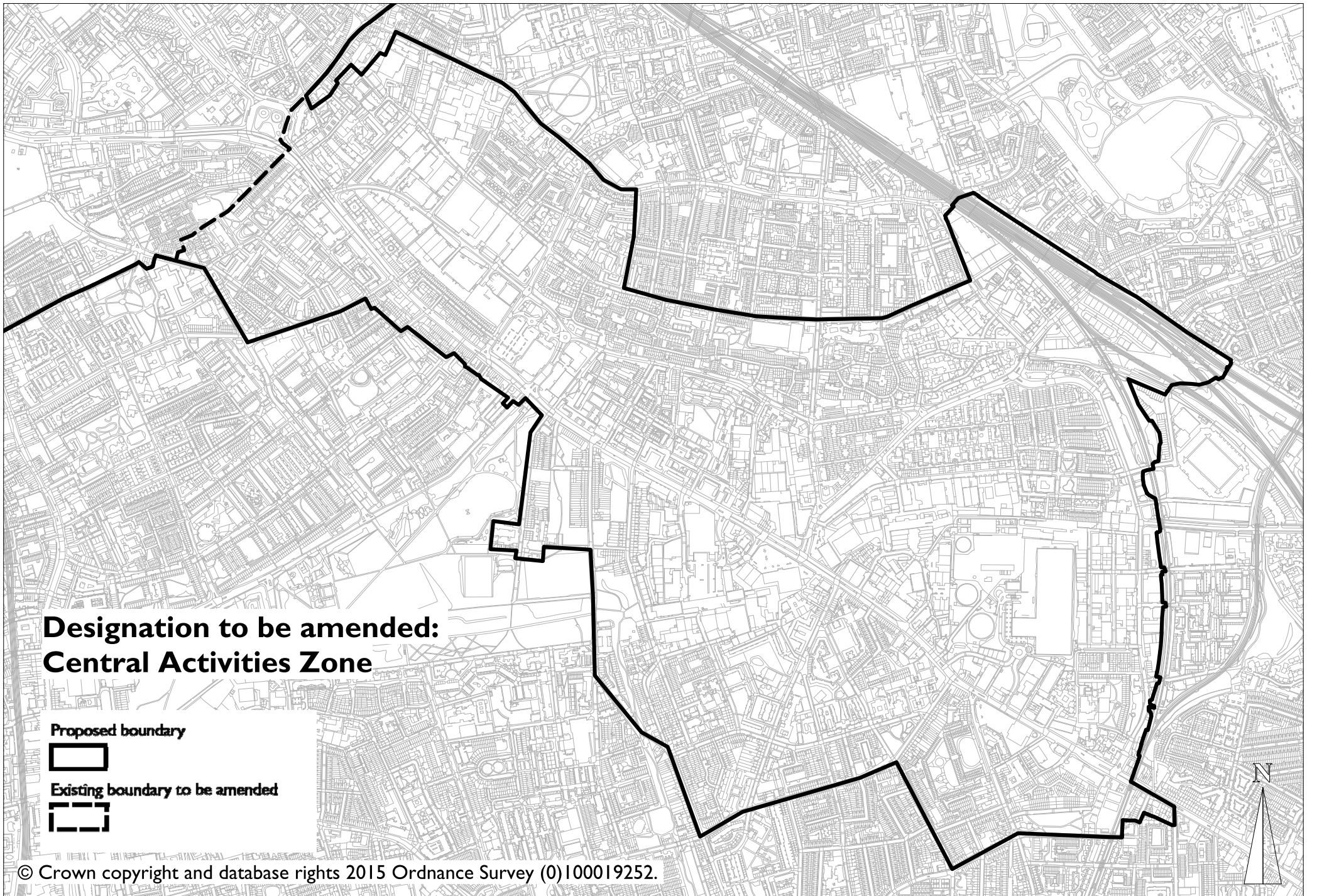


**New designation: OKR 24: 636 Old Kent Road  
proposal site**





**Proposed designations to be amended  
on the Southwark proposals map**



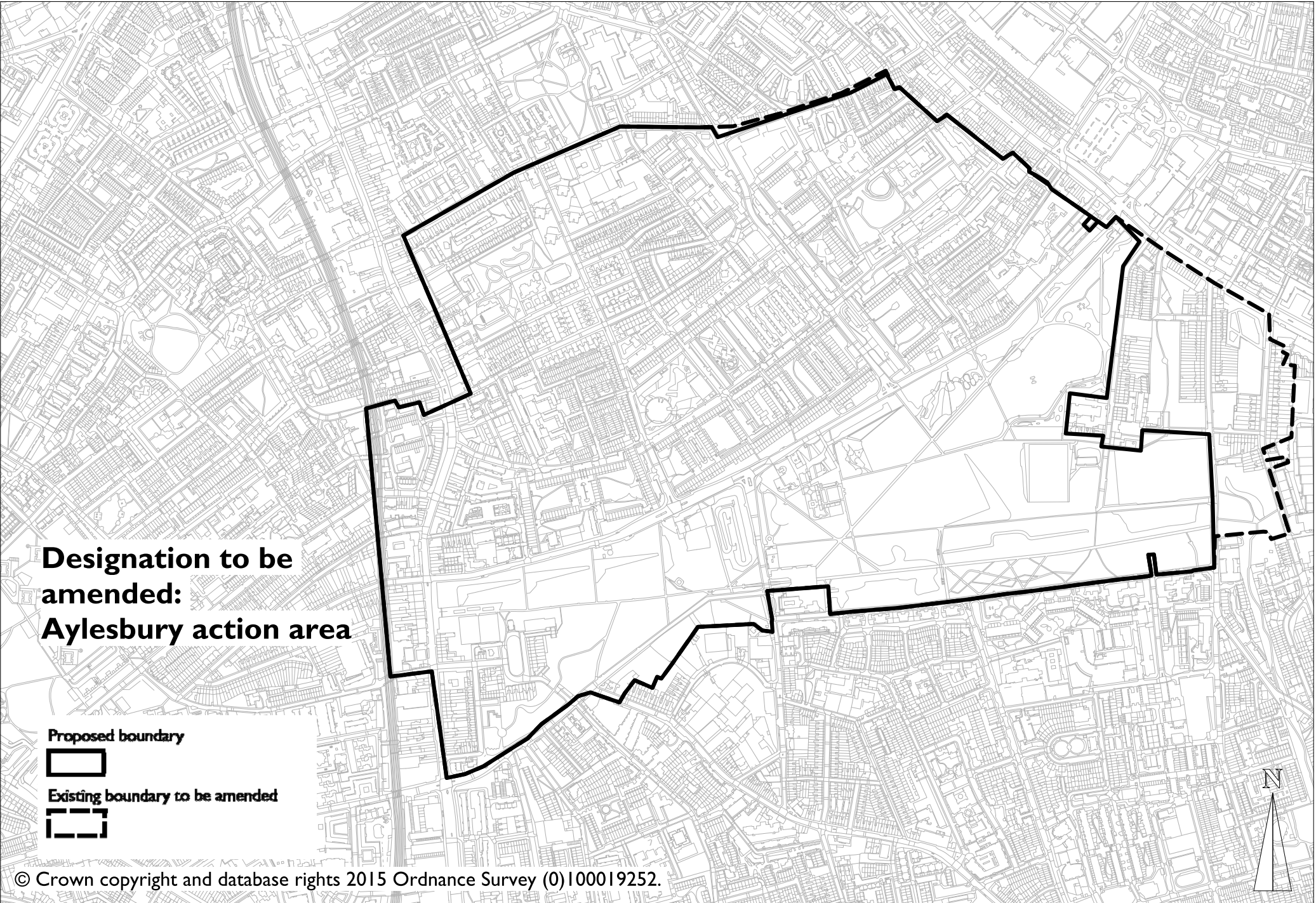
**Designation to be amended:  
Central Activities Zone**

Proposed boundary



Existing boundary to be amended





**Designation to be amended:  
Aylesbury action area**

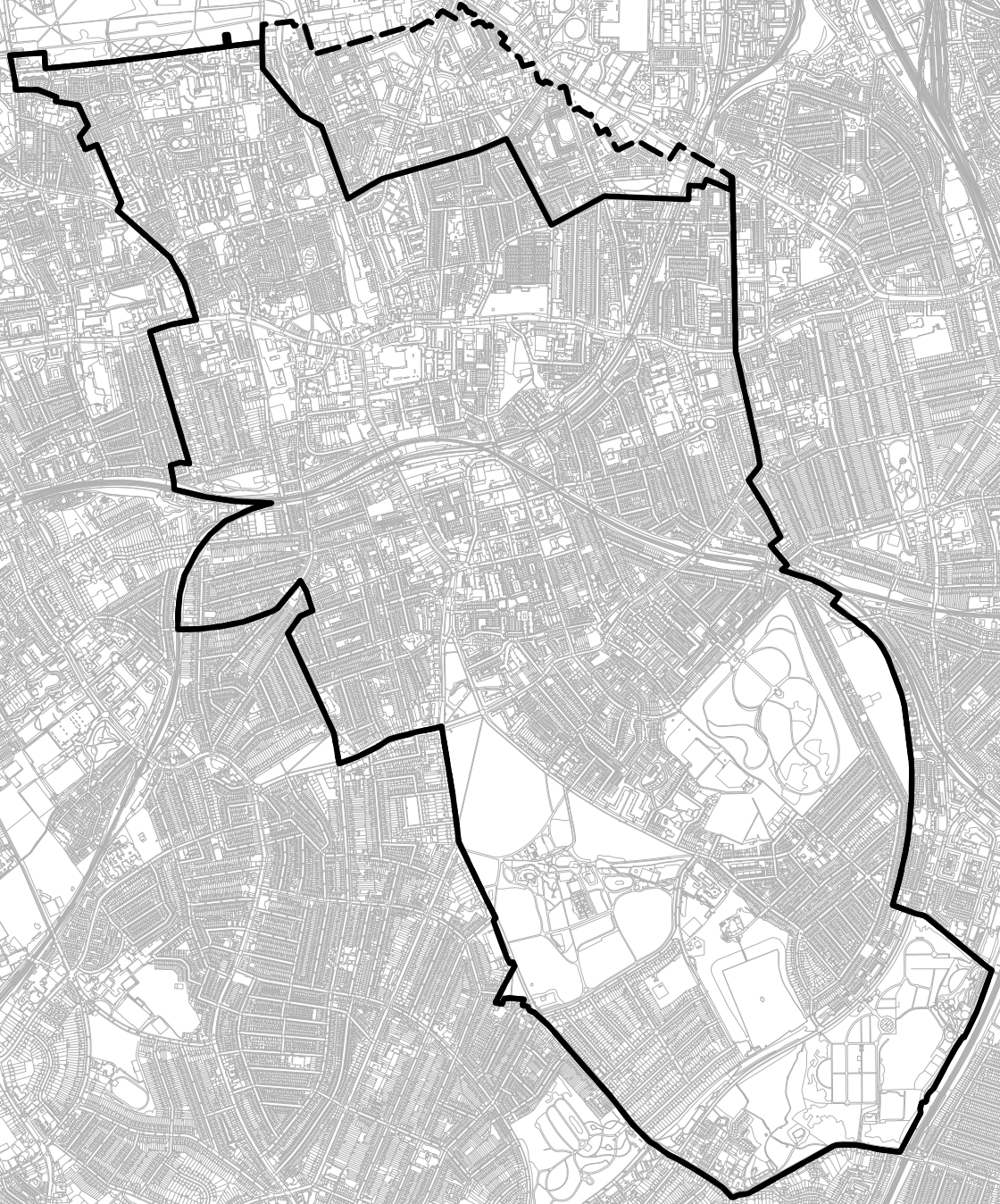
Proposed boundary



Existing boundary to be amended



**Designation to be amended:  
Peckham and Nunhead  
action area**



**Proposed boundary**

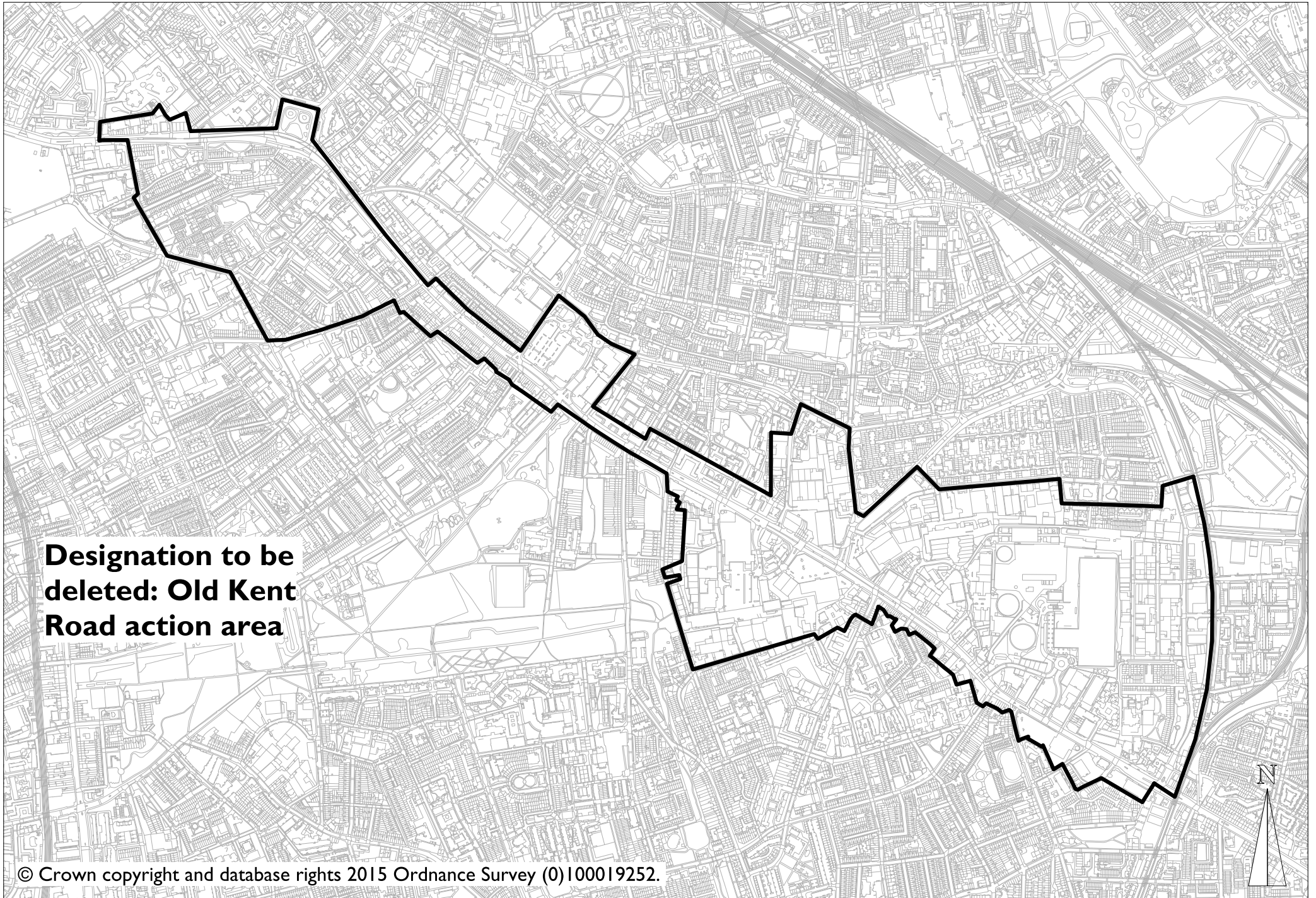


**Existing boundary to be amended**



N





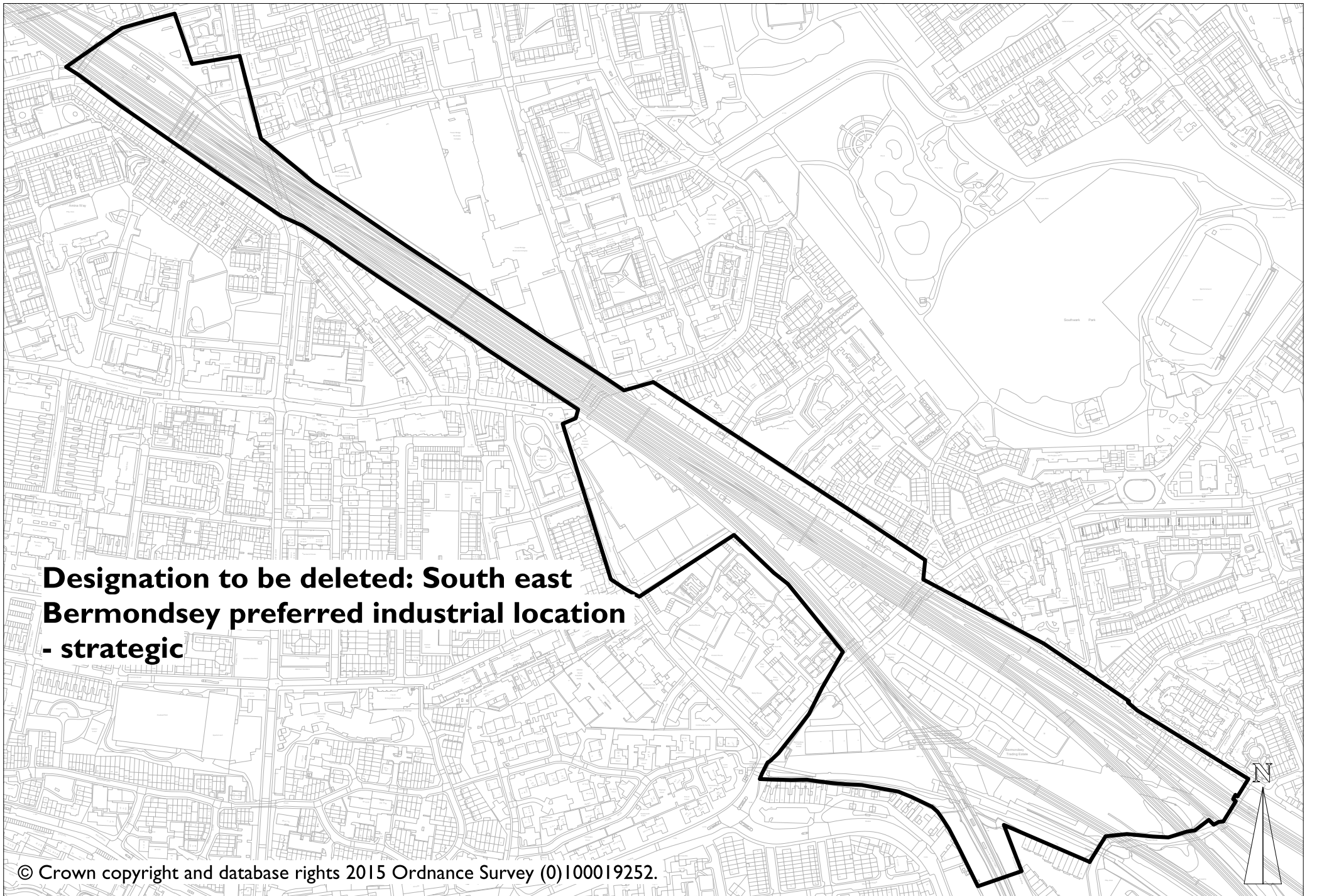
**Designation to be  
deleted: Old Kent  
Road action area**

**Proposed designations to be deleted  
from the Southwark proposals map**



**Designation to be deleted: Old Kent  
Road preferred industrial location -  
strategic**

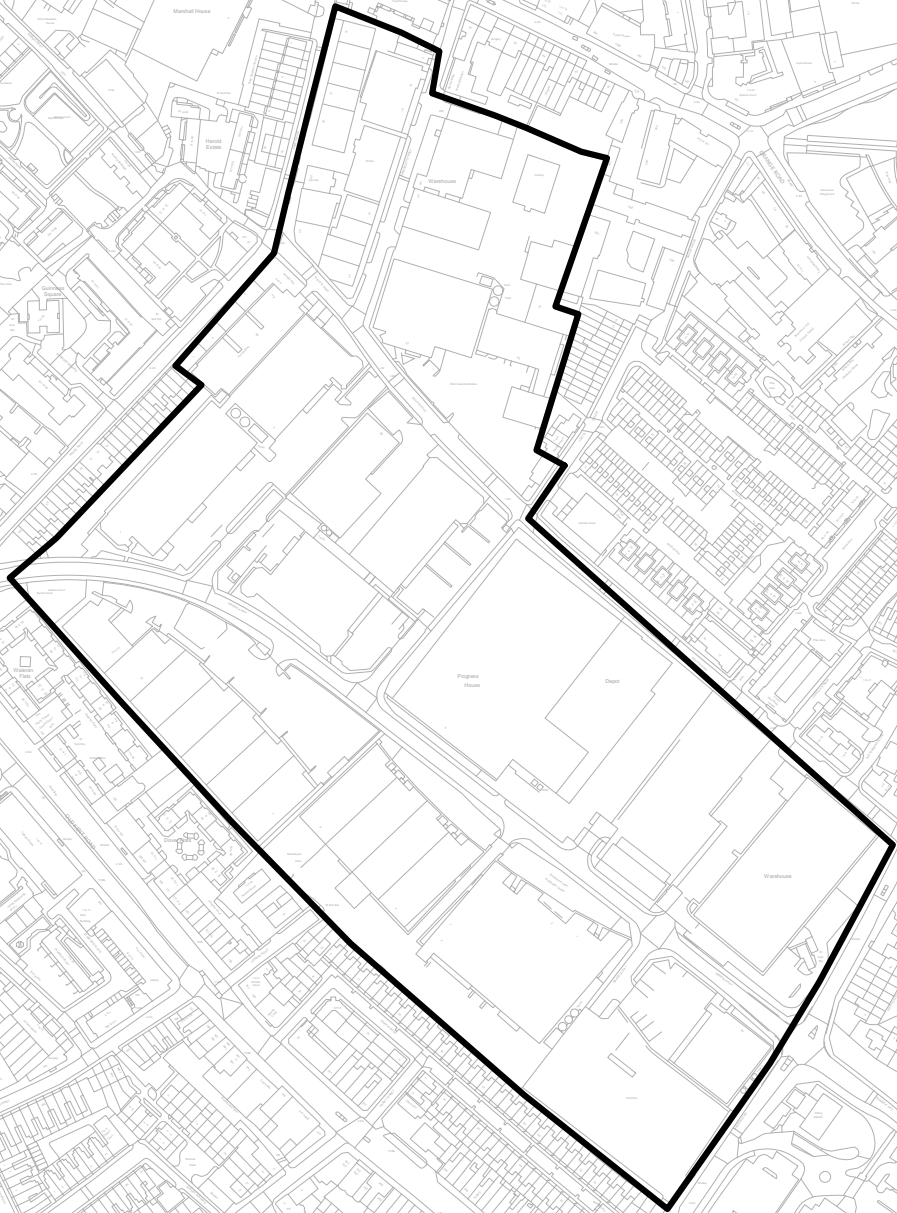




**Designation to be deleted: South east  
Bermondsey preferred industrial location  
- strategic**



**Designation to be deleted:  
Mandela Way preferred  
industrial location - local**



# Designation to be deleted: 56P Old Kent road gasworks site proposal site

